

County kids conjure up *Thanksgiving* recipes

Once again, The Owyhee Avalanche has enlisted the help of some of the finest young chefs in the county and persuaded them to part with their best recipes for the perfect turkey for Thanksgiving. Third-graders from elementary schools in Homedale, Marsing, Grand View, Pleasant Valley and Jordan Valley consented to share their secrets. Bruneau Elementary didn't respond to the request. The recipes appear as they were written in class by the young connoisseurs. The majority of the recipes weren't edited by teachers or the Avalanche.



Madison Conant, Homedale Elementary



Jett Warn, Jordan Valley Elementary



Jason Buenrostro, Homedale Elementary

Inside

Commentary page 7B
Looking Back page 8B
Legal notices pages 9B-15B

A special holiday section produced by:

The Owyhee Avalanche

County kids 'Thanksgiving recipes

Homedale

Leslie Parker’s third-grade class

Recipe: How to cook a turkey
Hello, my name is Hailie Martell and Im writing about a turkey.
First, We have to buy it.
Then, I have to wash it.
Next, I have to put in a pan.
After, I put in the oven.
Later, I check on it.
Finally, it is done and it is time to party!
—**Hailie Martell**

How to cook a Turkey
Hello, my name is Noe Sanchez I am going to show you to cook a turkey.
First, you buy a turkey. Then you put it in the oven. After that, you set the timer. Later you take it out and put it on the table. Finally, you can eat the turkey.
—**Noe Sanchez**

Hello, my name is Maddie Conant and I’m going to teach you how to cook a turkey!!!!!!!!!!
First, you buy a turkey at the store.
Then you clean the turkey.
Next you put it in the oven for 180 min.
After it is done you take it out and eat it. !!!!!!!!!!!!!!!!!!!!!!!!!!!!!
!!!!!!!!!!!!!!!!!!!!!!!!!!!!!!!!!!!!
!!!!!!!!!!!!
—**Maddie Conant**

How to cook a turkey
First, you go buy the turkey. Then you cut it and put it in the stove. Next, you time it to cook and when it beeps it is done.
Finally, you cut some pieces from the turkey and eat them.
—**Efren Padilla**

How to cook a turkey
Hi, I am Serafin. We are going to cook a turkey, so:
First, we buy a turkey.
Then, we put it in the stove.
Next, we put it for 1 hour.
Last, we get the turkey out of the stove. And then be ready to eat the turkey.
—**Serafin Mendoza**

Hello, my name is Orion
And I am going to tell you how to cook a turkey
first you get a turkey
next you put it in the oven.
then you turn on the oven for an hour.
after you take it out.
later let it cool off.
finally you can eat it.
—**Orion (unknown last)**

How to make a turkey.
First- you buy a turkey

Then- you get a pan, put water in it, and boil it.
Next- you put the turkey in it.
After- that you take out the turkey.
Later- cut it up.
Finally- you are done and you can eat.
—**Adam Campos**

How to cook a turkey
First you go buy the turkey then I will stuff stuffing in it.
Next I will put it in the oven after you put in on 500 degrees.
Later you take it out of the oven.
Finally you eat it. And have a party.
Warning! Do not put your turkey on 50 degrees
Take my word for it!
—**Joshua Waller**

How to make a turkey.
Today I am showing you how to make a turkey.
First: you buy the turkey.
Then: you put it in the stove.
Next: you poke it with a sitck.
After: you poke it, you see it it is ready.
Later: it it is ready, you cut the pieces.
Finally: It is ready to eat.
Have a nice dinner
—**Beatrice Santiago**

How to make a Turkey
Hi, my name is Makayla. This it how to make a turkey.
First, we take off the fat on the meat. Next, we wash it off.
Then, we put it in the oven. After that we set the timer for about an hour.
Later, we tack it out and set the table.
Finally, we eat the turkey and we give thanks for all the stuff, and glad that our friends and family are okay.
—**Makayla Aberasturi**

How to cook a turkey
Hi I am about to show you how to cook a turkey.
First you get a turkey then you get a pan and put it in. Next you get the cesining and spices. After that you get it out. Later you put it on the table. Finally you eat it.
—**Josh Tolmie**

Hello, my name is Makayla. This it how to make a turkey.
First, we take off the fat on the meat. Next, we wash it off.
Then, we put it in the oven. After that we set the timer for about an hour.
Later, we tack it out and set the table.
Finally, we eat the turkey and we give thanks for all the stuff, and glad that our friends and family are okay.
—**Makayla Aberasturi**

How to cook a turkey
First you buy a turkey then you bring it home and cook it.
Next you take it out of the oven you cut it to see if it is done.
Then we have to set up the table and put the turkey on the table.



Serafin Mendoza, Homedale Elementary

Last you make the other stuff.
Finally you put everything on the table and eat it.
—**Brittany (unknown last)**

Hi, my name is Ezra and I am going to show you how to cook a turkey. First, you hunt for a turkey and take it home and clean it out. Next, you cut the skin off of the turkey. Then, you cook it in a big pot but if the turkey is little it doesn’t need a big pot. Later, you check to see if it is done, if it isn’t then let it sit of a little bit in the pot and then after a little while you get it out of the pot. Finally, you put spices on the turkey.
This is what it looks like (illustration not shown).
The End.
—**Ezra Macleod**

How to Cook a Turkey
Hello, my name is Emily and I’m going to teach you how to cook a turkey.
First, you buy a frozen turkey and let it thaw. And once it’s done thawing you put it in a pan and then you put sesons on the turkey. Then you set the oven to 250 degrees F then put it in the oven. And then wait for one hour. And when it’s done you stuff it with stuffing and then eat it for dinner.
The End.
—**Emily Munster**

How to cook a turkey
Hello my name is Jennifer Bautista and I am going to tell you how to bake a turkey. First, you buy a turkey at like Winco.



Brandon Miller, Homedale Elementary

Then you put it on a plate and put it in the oven for 180 minutes and don’t forget to clean it before you put it in the oven. Next, you get it out of the oven and let it cool off. After spice it up and decorate it. Later, you can set everything at the table and then you bring the turkey. Finally, you can cut off a piece and eat.
—**Jennifer Bautista**

Hello boys and girls I’m about to tell you how to cook a turkey. Okay are you ready?
YES! Okay, on your marks get set go. Okay, first we have to go buy a turkey at the store or some where else. Then we have to go put the turkey on the table. Next we have to get out a knife and put it on the table and after that we put it in the oven and later we set the timer. We set the timer for one hour and after that we will put it on the table and wait til it cools

off. Then we take the knife and cut it and then we open the door for them to come it. And those people are my Grampa and Grama and my aunt and my uncle.
Then we sit down and eat it. It is really good! After after we play put the feathers on the turkey finally we clean up the house!
—**Bryce (unknown last)**

How to Cook a Turkey
Hi my name is Gabriel Fox. Today I’m going to teach you how to cook a turkey.
First: If you want you can put seasoning onit.
Then: My mom likes to put gravy on the top of it.
Next: Then you put it in the oven for lik 10 or 15 minutes.
After: Then you sprinkle some salt and pepper.
Finally: You can eat it.
—**Gabriel Fox**

County kids' Thanksgiving recipes

Homedale

Robyn Chandler's third-grade class

Hello, my nam is Chef Diana Gonzalez I'm going to tell you how to cook a turkey. First, you buy the turkey. Next, you un freeze the turkey. Then wash the turkey. When your done hang it so it could dry. To cook the stuffing you need celery, chopped, carrot chopped, bread toasted, and ground beef.

When your done mix all of the food and make a hole inside the turkey. And then put the food inside the turkey. When your done sew the hole were you put the spice. Then in the roasting pan you rub the butter with aluminum foil and you put the turkey on the oven for 350 degrees and about two hours.

The End.

—Diana Gonzalez

Hello, I'm Chef Miller and I'm going to tell you how to bake a turkey.

First, I go to the meat locker. Next, I let it thaw out. Third, you put it in the oven at 400 dg when it is done you take it out and let it cool off because it is going to be really hot. Finally, I seasoning it stuff it with stuffing and then put it on a plate.

The End.

—Brandon Miller

Hello, name is chef Brittney and Im going to tell you how to bake a turkey.

First I put the turkey in a pan. Then I put seasoning on top of it. Then I put butter on it next. And I put lemon juise on it. Put in the oven for an hour and your done.

—Brittney Brown

How to Bake a Turkey

Hello my name is chef Matthew Thatcher. I'm going to tell you how I cook a turkey.

First, I go to the store to buy a turkey to bring home to cook.

Next, you gather all the seasonings to make the turkey yummy.

Then, you put some of the seasonings on the outside and inside of the turkey.

Finally, you put the turkey in a pan and dump a cup of water in and let it cook for 6 hours then you take it out so you can eat it.

—Matthew Thatcher

Hello I'm chef Hayden and I'm going to tell you how to bake a turkey.

First, you buy the turkey.

Second, you stuff it.

Third, you put it on the tray.

Then, put it in the oven at 360

degrees.

Then, set timer for 6 hours.

Last, sit back and let it cook.

That's how you make a yummy turkey.

—Hayden Brattin

How to Cook A Turkey

This is how you cook a turkey.

First, you take of the plastic. Then, you put the turkey on a pan and put in the oven for 101 min. at 100 degrees. Now, you take it out and put seasonings on it. You also put oils on it. Finally, you put it on a big plate and put it on the table and your done.

—Megan Aman

Hello, my name is Chef Anita Hernandez.

I'm going to tell you how I cook a turkey.

First, you go buy it at the store. Next, you are going to take off the meat. Then, you put it in the oven. Finally, you eat it. That's how you make a turkey.

—Anita Hernandez

How to cook a turkey

Hello, I am chef Rosalinda I am going to tell you how I cook a turkey. First, you go to the store and you buy the turkey and you go home you go to the kitchen and you get the turkey you put it on the table you get the knives and get a pot.

Next, you cut the turkey's meat in big pieces and put them on a plate and put the meat in the pot and put the pot in the oven and when it's cooking do some saled so you could eat with the turkey and you could do some saled and when the turkey and the saled is ready you get a plate and put the meat on the plate even the saled and you could eat the turkey and the saled and thats how you make a turkey.

—Rosalinda Alvarez


How I cook a Turkey.

Hello my name is chef ToryLane. I am going to tell you how I cook a turkey.

First, I would go to the store and by the best 12 pound turkey I could possibly find!!

Next, I would take it out of the wrapper. Inside the turkey there is a sack that you need to take out because it contains the neck, gizzard and liver.

Then, remove the sack inside the liver, gizzard and neck. After that, wash the turkey off with warm water. Now, put the turkey in a pan breast side up. Use your fingers and separate the skin from the breast. Take a small amount of



Matthew Thatcher, Homedale Elementary

salt and rub it on the breast. Now, you can lay the skin back on the turkey breast. After you finish that, oil the outside of the skin with a small amount of oil. Cut up celery and onion and then put them in then pan with the turkey. Add two quarts of water to the pan so that the turkey does not stick to the pan.

I'm ready to put the turkey in my Samari 6,000. Oh ya, I forgot your probably wondering what a Samari 6,000 is. Well, it is my oven. It is so awesome because it has cooling racks and it comes with steel cooking sheets that nothing sticks to. It also heats up to six times faster than a normal oven. The best thing is it cooks about four times faster than a normal oven too!! I don't care what price it would be, but I wouldn't give it up for any other oven in the world. At least not now I wouldn't. Well, I guess now I should tell you how long to bake a turkey. In my Samari 6,000 bake the turkey for one hour at 350*. Every ten minutes you need to baste the turkey so it does not dry out. Although, in a normal oven the turkey would have to bake at 350* for at least three hours.

The End

—Tory Lane

Hello, my name is chef Dylan Phariss. I'm going to tell you how I cook a turkey!

First, you go to a store and buy a turkey. When you buy the turkey you poke it and make sure it's tender.

Then, you put it in a pan and in the oven it goes. It should be 370 degrees F and 240 minutes (4 hours).

Finally, you take it out of the oven and eat it. And that's how you make a turkey.

—Dylan Phariss

Hello, my name is chef Jason and I am going to tell you how to bake a turkey. First, you get a turkey from the store.

Next, you put it on a pan. Then, you put stuff in int. After that, put it in the oven for 20 minutes when the timer goes off take it out of the oven and then you eat it for Thanksgiving.

—Jason Buenrostro

Hello I'm chef Lauryn. And I'm going to tell you how to cook a turkey.

First, you go get the ingredeience at the store. Next, you wash the turkey. Take out the parts. In the bag. Prepare stuffing. Preheat the oven.



Rosalinda Alvarez, Homedale Elementary

Then you stuff the turkey. And then you season the turkey. And rub butter all over the turkey.

Then place in the oven for 5 hours depending on size of turkey directions on bag on weight and time.

—Lauryn Robinson

Hello, my name is chef Lupe Hurtado I'm going to tell you how I cook a turkey. First, you see if you want the turkey then you buy the turkey. Then you take it home then you get the stove ready then you get the stuff that you want to put on the turkey then you put the stuff that you want to put on it then you put it in the oven for 20 minutes then when it is done then you eat it.

—Lupe Hurtado

County kids Thanksgiving recipes

Marsing

Mr. John Barenberg’s third-grade class

This is how to prepare a Thanksgiving Turkey. First go to the store and buy a 10 pound turkey then go back to your house and put the turkey on the table then put your hand on the sake then open the bag and put it in the oven.

— Sista Abrego

This is how to prepare a Thanksgiving turkey. First you go to the store and buy your turkey then you go home and put it in your uvin put the tep. 70 degrees then you take it out and eat it.

— John Collett

“How to Perpar”

At first you to the store and buy the thanksgiving turkey. in then you take it out of the packig in then you poot it in the oven for 180 dugrees. In then you take it out then you poot sineeing and then you poot some sault and peper then you eat it

— David Curtis

This is how to prepar a Tanks giving turkey. First buy the turkey at the store. Then you go home take the placitik off. Next you put the turkey in the oven for one our 200 F. Then take the turkey out put on the tabble. Finly, eat the turkey.

— Zach Farris

This is how I thinkn you prepare a thance giving turkey. Buy a ten pound turkey. Putt the turkey in a pan. Put the pan in the oven. Cook it for two owers. Take the pan out of the oven. Let it col kown on the cownter tae it to the table put it on the table and eat it.

— Cooper Folwell

How to make a turkey. First you go to a story and get a turkey. Then take it home and put the turkey in a pot then put the turkey in the oven the tebrger should be 250 F and the time is 4 hours. When the timer rings get the turkey out of the oven and put it on the trable then put some seasns on the and then start some candles that you like at table then get you’re family to the table and start you’er feast whith you’re famile and have a good thanksgiving whit you’re family and friends at home!

— McKenne Hall

This is how you make a turkey. First go to the stor and get a turkey. Next bring the turkey home. Then urap the turkey from the plastic. Then put the turkey



Andres Saenz, Marsing Elementary

on a pan. Then put it in the oven and let it stay in for a while. Put the degree 428. Then when the turkey is done take it out of the oven. Then put it on a nicer pan and put it on the table and put seasnig on it.

— Bryana Hampton

“How to bake a turke”

First by the turkey second clean the trykey therd put the turkey in the crocpot forth the put the seasoning in the crocpot fifth let the turkey set in the crocpot for the rest of the day sixth get the turkey out of the crocpot.

— Rianna Kent

First you clean the table. Next you maybe will put some cadles to make it pretty. Then you to to a stor and look for a turkey you buy a 20s pound or around the 10 pound. Niow you take it to your house. Then you take it out of the bag and you bake it you put the time to 400 or 300. Now you wait for it to be ready. When is ready you will get some glavs to get it out. Then you get a big tray to put the turkey in. You put the tray on the table now you will get the turkey and put it in the tray. Now you will sometime make mashputaidol and when is ready you will put it in a tray but first you have to get a tray now you put the mashputaidol. In the tray now you maybe will make tomoles when is ready you put it in a the big big plate and that’s how to make Thankining Turkey.

— Wenddy Lino

Thes is how to do your thekesgiving turkey. Will first you put some turke and the you biet and the wolmort and you pait and then you go home and you coet and you take the solt out and you

put it in th kichen to be wirdy to be dun and then you put it in the moukey to be hot and it cant be coule becus is dus’t tast good and then you must put it in the mokey and. I like to put it in the mokoy and then you put it in the kecehn and you put it in the furich and. I like to kook and do you like it.

— Adriana Marcial

This is how to prepare a thinksgiving turkey. The frist thing that you should do you will ned to go to the store and buy a turkey then you will to cook the turkey and when the turkey is done cooking from the uven you will need to get the turkey out of the uven and then you will need to 198 put the turkey on the table 198 and then you will to wait for the turkey to get a little col and then you could eat the turkey.

— Rosy Martinez

Go to a farm and get a turkey and take all his fether off and then go watch tv cause wold stay in the vfan for a long time if your bore, go some whare you want to go and then come back then the was ready now take it out of the ufun and then pat it on the table and eat it with your family.


— Elizabeth Moreno

This is how to prepar a Thanksgiving turkey. First go to the store and get a turkey and take it home. Then pull the bag that comes with the turkey. Then you wate a hour. Then you get it out and. Then you put cerrets and put all of those things.

— Maribel Ramirez

“how to purpare a treee.”

Frist you go hunt atrcee then you go houm an scin an fether it then you peper an salt an stuf it



Rianna Kent, Marsing Elementary

then you boyl the treee lcev it in the crocpot tor two days then you take it then you take a nife and you carv the treee then you scufell.

— Matt Renz

1. Go to the store and buy a turkey and, 2. you take the plastic off and, 3. you deyfrost the turkey and, 4. you put the turkey in the stove and 5. you cook the turkey for one hour, 6. you put the stuffing in the turkey, 7. and put some sos 8. this is how to make han and pineapple. 9 you go the the store agien and buy the ham and the pineapple together and .10. go home and cook the ham for 10 mines. 11. go to the store agen to get two pie that are pumken pie. 12. go and buy pecun pie.

— Andres Saenz

“How to make a thanksgiving Turkey

Frist go to a Wal-Mart and buy the following ingredients and equipment: turkey, salt, pepper, and garlic. Next go home and find a turkey pan. Then take the Truky, salt, peper and garlic out of the sack. Next defrost the turkey by putting it under warm water then put the turkey in the pan. Next preheat the oven to 400F. Then rap

the pan and turkey in selane rap. Then put the turkey in the oven and time it for there hours. When it is done let it cool off. Then take a knife and cut all the meat off. Next stuff your’self.

— Samantha Sevy

“How to make a thanksgiving turkey”

To make a 5lbs. turkey you need to buy these things: tinfoil, 5 lbs turkey, pot, and olive oil. First, open the oven. Then, open the olive oil. Now, pour a little olive oil in the pot. Next, make sher the 5 lbs turkey has no feathers, head, legs. Now open the turkey and put it in the pot set the pot in the oven. Now, close the oven and set the temp. 140 degrees for 1 hr. 20 min. then, take the turkey out. Next wait for the turkey to cool down. Now eat the turkey.

— Jesus Torres

First you buy it at the store then you cook the trurkey and put salt on the trurky and put samsh potas on trurky and put it at the ovens and put 24 degreas and when its done you put gravey on the trurkey then you meet on the trurkey.

— Carlos Lopez



Hailey Hurdman, Marsing Elementary

County kids' Thanksgiving recipes

Marsing

Mrs. Leslie Dudman's third-grade class

first you kill the turkey then you take all the fethers off the turkey and wash the blood off and guts, brain, hart then you put it in the oven for one hour then eat it. or eat it tomorow or the next day or the next day and if you leav it a lots of days it will get rotten. if you eat it befor it gets rotten. then you can take turkey to eat it at someones house with them and see tv then they have to leav with the turkey of leav the turkey.

— Ramiro Espinoza

How to prepar a turkey.

First you buy it.
Then you rost it.
Then you cut it a eat it.

— Jacob Reisch

Do you want to know how to cook a turkey. First you need a turkey. Next you need to remove the fethers put it on a tray in the oven. Last you turn it on. Now you know how to cook a turkey.

— Cody Demorest

you can shoot the turkey.
You have to cook the turkey.
You can share the turkey weth your friend's.
You most ete the turkey weth your famole.

— Victor Aguilar

#1. Shoot it or by it from a store.
#2 Clean it.

#3. take out the guts.
#4 But make shere that you cook it.
#5. Then take it out of the oven.
#6. then stuff it.
#7. then put it on a Big Plate.
#8. then Eat it.

— Alicia Barkell

First you shoot the turkey. Then you clean the turkey. Then you sezin the turkey. Then you put the turkey in the uvin. Then you let it soke. Then you engoy the turkey

— Samantha Gilbert

How to prepale a turker
You put the turker on sootve you put in dere and dook it if you take it out it we Be very Hot.

— Yadira Rodriguez

First you buy the turkey. then you go home and cook it. and when it is done. you cut it in half and eat him up.

— Gisselle Gomez

How to prepare a turkey. first you buy it at Walmart. then when you come home. you take the frozen turkey out of the bag. then when you are done taking the turkey out of the baag. and then after that you put the turkey in the oven. and when the oven beabs. you go to get it out of the oven. then you cut it up in little pieases. then you put the

little pieases on your plate. then you eat it.

— Alonso Cortes

How to rea per a turkey you shoot it then you tack off it's fethers then you clean it then you put it in the aven and cook it then you eat it will be good but that's if they lile it or not but just to tell you I like it but I dont no about you.

— Ivy Shippy

How to prepar a tukey.

First you git a tukey from the stor.
Sekit you poot it in a pan.
trerea you poot carit, green been and butiatou.
Last you poot it in the oven.

— Allen Butchett

How to peper a turkey

you grab it.
then you kill it.
then you roast it.
finly you eat it.

— Robin Sevyr

First you buy the turkey. Then you go home and cook him Last you eat him.

— Christina Grubaugh

freist you short the turkey then you take out the fethers than you get the meat off of the tarky than you cook the turkey than you wate intell it is dun than when it is dun you say the blessing than you have



Alicia Rebischke, Marsing Elementary

dinner and eat.

— Ethan Anderson

First to do all the things for eating turcky are these things; first you kill the turcky, seckend you take all the feathers off of the turcky, third take all the skin off of the turcky, if you want to, fourth you take all the guts out of it, fith you put it in the oven, sixth you eat the turcky.

— Reece Caldwell

How to prepar a tukey

First you buy it second you cook it. Third you whate forth you invite someone fith you eat it with someone.

— Michael Sterkenburg

Frst you kile the turkey. Next you teak it's father's off. then you

teak the head off. then you cooke it. then wate intell it is dun. then when it is dun you set it on the table and then you say a blesing. then you have dinner.

— Alexandria Larios

You shoot it you clean it. you stuff it and you cook it. And then you eat it.

— James Frazier

You go to the store and bya turkey. Kooc for 3.00 or 4.00 minits. And tats haw you bak a turkey.

— Hailey Hurdman

Frist you put in the stuffing Next you put it in a pan Then you it in the ovin last you eat!

— Alicia Rebischke

Mrs. Loretta Rost's third-grade class

How To cook Your Thanksgiving Turkey

Step1. buy a turkey then you take it home and take it home and take all the lungs and hart out then you put it in the oven for about 60 minuts then your turkey is dun.

— Sydney Barker

How To Cook Your Thanksgiving Turkey

We take the terkey and cut off its head and rip all the Fat off and stick it in tinfoil and put it in the uven for an Hour and ahalf and stuf it with stuffing.

— Alexandre Heidt

haw to Make a turkey

Call Mom and ask her.

— Morgan Bradshaw

How to Cook your thanksgihg turkey

Stuffing, butter, oven, spices, fryer.

— Jennifer Huffman

How To Cook A Turkey

First put it in a big pot.. Second put about an one quart of watter Tird put it in the oven for 30 minutes. Then it is retty.

— Nancy Sevy

How to cook your thanksgiving turkey

First you buy the turkey. Next you kill it. Then you put it on the stove. Last you cook it and eat it.

— Teresa Marcial

How to cook your Thanksgiving Turkey

You buy the Turkey. Then bing it home. Next Set the tempercher to 350 degres.

Then pot ot in the oven. Now it is time to take It out. Then it is time to dig in.

— Kylie Meade

How To Cook Your Thanksgiving Turkey

When I do my thanksgiving I take the wings out Because I don't like with the wing.

— Jose Munoz

How To Cook Your Thanksgiving Turkey

First you take the fethers off Then you roast it. After that you poot the vegetable around the turkey. Last you eat it.

— Alberto Garcia

How To Cook thanksgiving turkey

First we put it in the microwave.

Next we open it. Then we stuff it. Finally we eat it. Last we go to bed.

— Brett Grossman

How To Cook a Thanksgiving Turkey

Farst I go to buy the turkey then. I come bank then I stared to cook in the cook stoof. When the turkey is cook I put it in a Plate. Then I put more food like saled around it.

— Rodrigo Acuna

How To Cook Your Thanksgiving Turkey

1. You get a turkey
2. You kill it.
3. Then you put it in the oven
4. You ckeck it's degress.
5. You can put stuffing in it.
6. then you eat it with other things.

— Matthew Park

How To Cook Your Thanksgiving Turkey

I mak my turkey un the uvin and I et my turkey.

— Ramiro Malacara

How To Cook Your Thanksgiving Turke

I use the oven to cook thetrecky with a little Bit of stuffing and with the fethers and the head Out we leve the tercky for 30 min and try to Find the wish bone.

— Mercedes Paz

How To Cook Your thanksgiving Turkey

Grandma buys it frozen cooks insid the oven she puts stuffing and spices on and then she cooks for 12 min.

— Samantha Floyd

County kids Thanksgiving recipes



Chantel Brundage, Jordan Valley Elementary

Jordan Valley

Mrs. Sherry Jaca’s third-grade class

Take a turkey and git a dish and put the turkey in the uvin and what a awer and take it out and put salt and peper on it and ceap it safe to nething can git in to it then it will be on the table rety to eat.

—Tristan Stanford

How to make a turkey

First you sout a turkey then you bring it home. Then you stuff it with stuffing then cook it then it is done. Then you bring the turkey out. Then you prey then you cut the turkey. Then

you serve it Last you eat it slow.

—Chantel Brundage

Cooock it slow.
Cooock it in the ovin.
Put it in the ovein and coock it slow.
Put some peper on it.

—John Wesley Baker

How to make a turkey

You have to shot it
You have to pluck it
You have to stuff it
You cook it for 2 or 1 hour

and then you have to make pumpkin pie and you can eat it.

—Jett Warn

How to make a turkey

Take a turkey put the turkey in the oven for 2 houres. And when the houres are up take it out. And stuff it with bred. And when put it on a plate and put vechdbulls around it but it you. Don’t want to vechdbulls around it you do not have and you can put some kind of dresing on it. And you can put letis on it.

—Sage Elizabeth Raine

Pleasant Valley

Mrs. Larrusea’s third-grade class

How to make a turkey

You have to put the turkey into the oven and then cook it for about five or six hours. You can tell when the turkey is done because you put a thermometer in it and it says how hot it is. When the turkey is done take it out, then

you can eat it.

— Wyatt Stanford

Thanksgiving

My dad goes to the valley and gets a turkey, and he comes back home. Then my mom gets a bowl and puts the turkey in the bowl.

Then she puts the turkey in the oven. When the turkey is done, Mom gets the turkey out of the oven. Mom and I put the turkey on the table. Then our families come to our house and have a great Thanksgiving Day.

— Jaci Larsen

Grand View

Buy a turkey when you get home take off the wrapping and put it in the oven for 10 hours and put it at 1,000 degrees and then you are done.

That is how you make a perfect Thanksgiving Dinner.

—Emma Smith

The turkey recipe

I go to the store. Buy a turkey. Wash it off, then turn the oven to 400 degrees F. then put the turkey in the oven, for 6 hours. Then put some strawberrys on the side. Then cook some corn. Then invite people, then eat it.

—Nicholas Bennett

Go to Mountain Home and pick up the turkey. Go home open it and put it in the sink and wash it and while it is the sink. Heat the oven to 450 degrees F salt and pepper on the turkey and put it in the oven and then eat it

—Hazel Olsen

My Recipe For a Turkey

Go outside, hunt the biggest, fattest turkey you can find. Go inside, pluck off the feathers, cut open its body, take out the sack, get onions, beets, cabbage and tomatoes and put it inside the turkey. Put pepper on the turkey, put it in the oven at 600 degrees, and keep it in for 5 hours. And then enjoy some yummy dinner!

—Hailey Pearson

A Recipe of Turkeys!

First I will go to the store then I will put the turkey in the oven and set it on 400 degrees F and cook it for 8 hours. Take it out and serve.

—Travis Erwin

Recipe

Go down to the store and buy a turkey. Go home and wash it put it in the oven. Heat it up to 700 degrees and wate for 10 hours and take it out and stuff the turkey with stuffing. Seat the people and enjoy. The end.

—Darcia Shaver

How to cook a turkey

Go to the store. And buy a turkey. Bring it home to you mom or dad and they will take out the inside and head and then they will put it in the oven and put the oven at 450 degrees F and wait until it is ready tak it out, and put salad in it and then eat it.

—Michael Hurtado

How to cook a turkey

First, you have to go to the store and buy the turkey that you think is the best, and then go home.

After you have come home, put it in the oven at 470 degrees F until it is brown-tan. (5 hours) After you have cooked your turkey, cut out the middle and put your best stuffing in and serve.

—Kari Wagenman.

Recipe for a turkey

Go to a farm buy a turkey

Then go home and let it thaw put one gram salt and pepper on the turkey. Then put it in the oven for three hours and the temperature is 500 degrees F. Then take it out of the oven and put salad with ranch on the side too.

—Anthony Mowery

A Turkey Recipe

Kill a turkey, and take it home, and pluck it, and get a pan, and put it in the oven, at 450 degrees F for 2 hours. When its done take it out, and put it on the table and eat it with your Uncle, Aunt, Grandma, Grandpa, cousins, Mom and Dad.

—Mathew Rathsack

Turkey Recipe

When you go to the store, you buy a turkey. Then pay for it and go home. Let it thaw out and then when it is thawed out, put it on a cake pan and put it in the oven at 405 degrees F for a hour. Take out of the oven and put strawberries and whipped cream on it.

—Melanie Kastner

Turkey Recipe

Go to the store and buy a turkey take it home and put it in the oven at 105 degrees F for 6 hours. Take it out and serve.

—Timothy Knapек

How to cook a turkey

Go to the store and buy a turkey. Then go home take it out of the bag and put it in the sink and wash it. Then put it on a washcloth and dry it. Start the oven at 117 degrees F let warm up then put the turkey on a cookie sheet put it in the oven for 6 hour. Eat it and your done.

The End.

—Sakota Hall

A recipe for preparing a turkey!

Go to the store, buy a turkey, when you get home wash it, take the sack out, heat the oven to 400 put the turkey in a pan, put the turkey in the oven for 7 hour, take out and serve.


That’s how I make my turkey.

—Amanda L. Lingle

Commentary

Baxter Black, DVM

On the edge of common sense



Food for thought

- I like chicken. I only wish it tasted more like chicken.
- Hungry people don't protest genetically modified foods.
- Question: What is the difference between the people who worked for FEMA in the wake of Hurricane Katrina vs. the reporters, politicians and movie stars who jostled each other for sound bites?
- Answer: F.E.M.A. came to help – the newsmakers came to blame.
- People who don't at least look at the other person's point of view are going through life with one eye closed.
- If the Congress passes the bill to outlaw the slaughter of horses, a lot more horse lovers are going to face the practical question, "What do you do with a dead horse?"
- If we have a minimum wage, should America have a maximum wage?
- If CEOs are being paid too much, who gets to decide how much of their own money Bill Gates' right-hand man, Warren Buffet's broker and Oprah's boyfriend are allowed to keep?
- Say Hilary Clinton gets nominated for president and selects husband Bill as vice-presidential running mate. If she gets elected and then resigns from office, would Bill accede to the third term as president?
- Am I the only one curious how much money Paris Hilton and Jessica Simpson pay the paparazzi to keep them on the front page?
- If they were really concerned about gas-guzzling SUVs and drilling for oil in the Arctic, shouldn't environmentally conscience politicians publicly applaud \$3/gallon gasoline as a means to stimulate fuel conservation? Oh, I forgot it's an election year!
- The pope quoted a medieval text characterizing some of Mohammed's teachings as evil and inhumane. Radical Muslims reacted by registering a formal complaint with the Vatican and inviting the pope to come to Camp Osama for talks.
- E. coli: As if kids really needed an excuse not to eat spinach.
- A gallon of milk costs \$3/gallon, a gallon of gasoline costs \$2.50/gallon. A 9-ounce bottle of water costs a dollar ... that's \$8/gallon. If I had only known, I'd have bought water earlier when it was free and made my first million!

Letters to the editor

All letters to the editor submitted to The Owyhee Avalanche must be no longer than 300 words, signed and include the writer's address and daytime phone number.

The deadline for submitting letters is noon on Friday. Letters can be submitted in the these ways:

- E-mailed to jbrowneditor@cableone.net
- Faxed to (208) 337-4867
- Mailed to P.O. Box 97, Homedale ID, 83628
- Dropped off at the Avalanche office at 19 E. Idaho Ave., in Homedale

For more information, call (208) 337-4681.

Wayne Cornell

Not important ... *but possibly of interest* A reason for getting out of bed



When I woke up Sunday morning, I didn't want to get out of bed.

Sunday was the day to install ceramic tile on the floor of our remodeled bathroom. Tile installation is something I have never done. I spent several days wrestling with laying the concrete board that goes underneath the tile, and that was a lot of work. Tile appeared to be a tougher job. There is mortar to mix and tile to cut. Then the mortar has to be spread evenly. How was I going to get all the tile straight? How could I work fast enough to use up the mortar before it dried up? Mortar tends to get everywhere, so there was going to be a lot of continuing, time-consuming clean up.

I was depressed.

I fired up the borrowed tile. The first tile shattered. I swore. Why had I thought I could do this job myself?

I started preparing the first batch of mortar using an electric drill with a mixing attachment. It had taken more than a half-hour when I mixed the mortar for the backing board — and it still turned out lumpy. This batch wasn't turning out much better.

She watched me fighting the mortar. She asked if she could help. I said, "Sure," although I was skeptical there was much she could do. I turned the mixing over to her. She added more water. In a few minutes, the mortar was ready — much smoother than my previous attempts.

I hauled the mortar bucket inside, got down on my knees and started spreading it on a section of floor. She suggested she do the spreading while I got the tiles ready. "Sure," I said, although I figured I would have to fine-tune her work. When I came back with the cut tile, she had covered that section of floor, and there was nothing to correct. I thanked

her and laid out the first four tiles. Only forty-one to go.

We fell into a routine. She spread the mortar. I measured and cut the tile and laid it down. She also kept all the tools cleaned up and wiped the excess mortar off the tiles once they were in place.

When the first batch of mortar was used up, we took a break for lunch and she fixed toasted ham-and-cheese sandwiches. She suggested maybe it would be better if we added mortar to water rather than the other way round when we mixed the new batch. She handled the mixer, and I added the ingredients, per her instructions. It took about half as long as my method.

The teamwork was paying off. The remaining tile went down relatively quickly. Despite all her chores, she found time to come out and switch the saw off and on so I could keep both hands on the tile — reducing the breakage.

By 5 p.m. we were done and the tools were cleaned up and put away. If I had tried to do it all by myself, I'm sure I would have been working far into the evening — if I finished at all. There would have been a lot of measuring mistakes and broken tile and swearing.

I thanked her for the assistance, while subconsciously feeling guilty that I had started the day thinking it was a one-person job.

She truly is my "partner in life." It disturbs me that she still has to remind me of that fact from time to time. Without her, the tile project would have been a disaster. Without her, I suspect the past 39 years of my life would have been like a one-person tile project.

Without her, there wouldn't be much reason for getting out of bed in the morning.

From Washington

Thanksgiving with all Idaho trimmings

by Sen. Mike Crapo

When we go to the grocery store to shop for Thanksgiving, there are often products from all over the country and the world to pick from. However, Idahoans grow or raise a multitude of products that make a perfect and authentic Thanksgiving dinner. An Idaho Thanksgiving table is a great backdrop to celebrate our American tradition of giving thanks for our incredible bounty, be it food, family, community or our freedom.

The first Thanksgiving meal didn't include a turkey, but it did include venison, fish and wild birds — all plentiful in Idaho. And if turkey or wild game isn't your preference, why not try a savory Idaho beef roast? Thanksgiving isn't complete without mashed potatoes, and Idaho potatoes are known worldwide for their outstanding flavor and texture. Onions are basic to a Thanksgiving meal, from the stuffing to the top of the green bean casserole; these and other fresh vegetables like peas, corn and squash are all grown here. You can't forget the relish tray — there are many specialty companies that make delicious pickled vegetables to fill your appetizer platter. Idaho wheat growers provide enough flour for rolls for every Idaho table and many more. Dried fruit was part of the first Thanksgiving; today, fruit pies adorn our holiday tables. From apples and pears to cherries and peaches, your Idaho-grown fruit pies — sweetened with Idaho sugar — won't last long, provided everyone has saved room! And there's nothing like a warm glass of Idaho apple cider or Idaho wine, whatever your preference. Last, but certainly not least, an Idaho table is only complete with eggnog, milk, butter and cheese supplied by Idaho's dairy farmers. All of this good food can be best complimented with a beautiful tablecloth woven with Idaho wool.

We are blessed to live in a state that has hard-working

families that, for years, have tended the land and made it productive in so many ways.

We are fortunate to have natural resources that provide world-renowned hunting and fishing opportunities. In Idaho, the quality of life for most is well above average, if not superior. We live here because it's the best place to raise a family and find peace in our world. Thanksgiving calls us to remember our gifts, especially those which we tend to take for granted. If, like many Americans, you have food to fill your table, a warm, dry place to sleep, and family and friends to fill your life, truly count your blessings. Also, consider doing something else — reach out to those in your community who may not have food, shelter, family or friends.

President Abraham Lincoln's words, 143 years ago, are more than appropriate today in 2006:

"The year that is drawing toward its close has been filled with the blessings of fruitful fields and healthful skies. To these bounties, which are so constantly enjoyed that we are prone to forget the source from which they come, others have been added which are of so extraordinary a nature that they cannot fail to penetrate and soften even the heart which is habitually insensitive to the ever-watchful providence of Almighty God. ... I do, therefore, invite my fellow citizens, in every part of the United States, and also those who are at sea, and those who are sojourning in foreign lands, to set apart and observe the last Thursday of November next as a day of thanksgiving and praise to our beneficent Father who dwelleth in the heavens."

Happy Idaho Thanksgiving, from my family to you and yours.

— Mike Crapo is a Republican U.S. senator from Idaho.

Looking back...

from the files of The Owyhee Avalanche and Owyhee Chronicle

25 years ago

November 18, 1981

Two file for position on Highway Dist. Board

Two candidates have filed petitions on nomination for a position on the Homedale Highway District, subdistrict 2, according to Secretary Iris Parker.

Parker said last Friday that nominating petitions have been filed for incumbent Don Townsend and challenger Fred Demshar.

The election will be held Monday, December 7, from noon to 8 p.m., the secretary said. Qualified voters within the district are eligible to vote. The district encompassed the city of Homedale, and all qualified city electros may vote, she said.

Polling place is the Highway District Office.

Other directors are Elmer Prow and Lewis Cegnar.

Bids let for tennis court construction

Work is underway at the Homedale tennis courts this week, following the awarding of bids at a special meeting Monday, Nov. 9.

The awarding of the bids was originally set for Wednesday noon, Nov. 4, but a quorum of council members was not present. Bids were opened, but awarding of the contract was postponed until the Monday evening meeting.

Idaho Sand and Gravel, with a bid of \$16,229.00 was awarded schedule 1 of the job. Schedule 1 includes gravel, asphalt, etc.

Schedule 2, fencing, gates, etc., was awarded to Cascade Fence Co. for \$6,551.16

Schedule 3 bids, bid only by Cascade Fence Co., includes alternates for one-tone color surface, and two-tone color surface at \$6,800.00 and \$7,000.00 respectively.

The alternate for the two-tone surface was accepted, making the project cost \$29,780.16 plus \$4,485 engineering fees. The total cost is \$34,265.16 for the courts.

Dimes officers announced

The Owyhee County March of Dimes has organized with Kathy Fisher, Homedale, as chairman, and Floydine Egurrola, Homedale, co-chairman. Other board members are Linda Griffith, secretary, and Barbara Davis, treasurer, both of Homedale.

Volunteers to assist with the projects throughout the county are needed, Mrs. Fisher said. The members desire input from the various communities of the county on what they desire from the board. The projects include Marsing, Bruneau, Grand View and Murphy as well as the Homedale area.

The March of Dimes in the past has sponsored a Walk-a-thon and Mother’s March. They would like to sponsor a Harvest Ball if the idea is acceptable to the public. One of the projects suggested has been a health scholarship through the schools.

Members of the committee are available to attend meetings of organizations and clubs to explain projects, purposes and benefits of the March of Dimes. Literature and other information is part of the program, Mrs. Fisher said.

Trojans are No. 1

The Homedale Trojans are the A-3 Idaho State Champion football team. The title was earned last Saturday when they defeated the Kimberly Bulldogs 42-8 at the Trojan Stadium.

The Trojans scored the first three times they possessed the ball, with Randy Deshazer scoring from four yards out, followed by Mike Matteson’s 38-yard drive when he received a pass from QB Steve Nash.

Deshazer scored again, this time with a 12-yard run, followed by a pass from Nash to Mike Collins for the fourth touchdown — all within the first 18 minutes of play.

Deshazer scored the next two touchdowns for the home team, one a 29-yard run, the other a 3-yard sprint.

Homedale locals

Mr. and Mrs. Herb Smith and daughter, Pamela Piece, and their son, Robbie, Emmett, were dinner guests last Monday of the Warren Stimmels.

50 years ago

November 22, 1956

4-H leaders and extension workers meet at Homedale

4-H leaders and extension workers from 10 counties in southwestern Idaho district held a leaders’ meeting at the armory in Homedale, November 14. There were approximately 115 leaders and guests at this meeting, according to Ralph Samson, county agent.

The main theme of the meeting was training and handling of 4-H clubs for more effective work. Demonstrations were put on by junior leaders and leaders from some of the neighboring counties. The Lucy Wright Guild of the Friends Community Church furnished the noon luncheon in the basement of the church, and the evening banquet was served in the school auditorium.

Allen George was the main speaker in the evening on the subject “Appreciation of Leaders’ Services.” Lloyd Vietmeier presented the awards to leaders who had rendered 5, 10 and 15 years service as 4-H leaders.

Guests included Senator and Mrs. Adam Blackstock, Representative and Mrs. Allen Gowey, and newly elected county commissioner Fred Hale and Mrs. Hale.

Firemen called Friday, Saturday

Homedale volunteer firemen were called to two fires in two days last week.

Friday afternoon, they were called to the Elmer Frank home on a fire in a small shed in the back yard at the Frank home. The fire was extinguished before the firemen arrived. Both the city and the rural fire truck answered the call.

Both trucks again went racing out to the Ben Echevarria home Saturday where bales of straw had caught fire.

Spud Murphy and Morse Bidwell entertain gridders

A.E. “Spud” Murphy and Morse Bidwell entertained the Homedale High School football team, coach Deward Bell and yell leaders at a chicken dinner at El Gavilan Friday night.

Following the fried chicken dinner, which the football squad annihilated just as rapidly as it did class B SRV opponents on the gridiron this year in winning the conference title, a film was shown by Elmer Moore on “Life in 1975.” This film pictured the many inventions and technological advances to be expected in homes, autos, planes, cities, farms, etc., in the next 20 years.

Dick Nafsinger spoke on the opportunities still left to seniors when they graduate from high school. He said a winning football teams sees an opportunity and grabs it, just as the Trojans did during the past season.

Spud Murphy welcomed the team and guests. Chuck Dunn, co-captain, thanks Mr. Murphy and Mr. Bidwell for the chicken dinner.

Coach Bell expressed his pride in the enthusiasm and determination displayed by the Trojans. He said they look and played like champions.

Everett Colley was also a guest at the dinner. Football squad members who attended were: Seniors, John Lane, center; Don Treidt, quarterback; Keith Stansell, guard; Ted Neef, guard; Junior Uranga, halfback; Aaron Bright, tackle; Dave Townsend, end; Lanny Leslie, halfback; Pat Thompson, end; Vic Landa, quarterback.

Juniors, Carl Reynolds, end; Vernon Kershner, tackle; Nolan Taggart, quarterback; Howard Brooks, guard; Chuck Dunn, Fullback; Dave Kushlan, tackle.

Sophomores, Jackie Aberasturi, halfback; Pat Parker, center; Leon Dowty, guard; Don Kushlan, end; Toby Applegate, tackle; David Salisbury, tackle.

Freshman, Johnny Uranga, halfback; Bruce Bergeson, center; James Fleming, guard; Jim Purdom, fullback; Dennis Brandon, end; Harvey Neef, halfback.

Managers, Dwaine Pickrel, Richard York.

Yell Leaders, Colleen Tolmie, Charlotte Dunn, Dwaine Hibbs, Monty Stimmel.

Football squad members who were unable to be present were Bill Carson, halfback, senior; Fred Brinkerhoff, tackle, junior; Roger Myers, guard, sophomore; Jay Brinkerhoff, guard, freshman.

140 years ago

November 17, 1866

STAGEATTACKEDBYINDIANS.EDS.AVALANCHE – It again becomes our painful duty to chronicle another Indian outrage, resulting in the immediate death of one man and severely wounding of two others.

On the 8th inst., about 10 o’clock, AM, the Humboldt stage, on its way to Virginia, when within four miles of the Owyhee Ferry, was attacked by Indians. There were six persons on board — Wash Waltermiro, driver; Jas. McRae, guard, and four passengers, named J. M. Holland, P. Casey, D. Harrington and W. Wilcox. They did not suspect danger near, when they were fired into by a party of Indians, who lay concealed among the rocks and behind a fortification which they had erected so as to completely screen themselves from sight of those in the stage. Wash put his favorite mustangs down to their greatest speed, and would have succeeded in reaching the Ferry without more injury than what was caused by the first volley but there was another party of Indians on horseback, further along, who kept shooting at them and striving to head them off and surround them, while the party that first fired at them were coming up behind. With steady nerve Wash ran his horses while McRae fought the red devils, and keeping them at bay for a distance of two miles, until one of the wheel horses was shot dead and two others badly wounded. This, of course, stopped the stage.

When the first volley was fired, Wilcox, who was sitting on the front seat inside the coach, received his death wound by a bullet which passing out at his back, also, striking Wash in the side, inflicting a slight, though rather painful wound. Wilcox exclaimed, “Oh, my God, I’m killed,” and his head sank over and rested on Harrington’s knee, where he breathed his last. Harrington was shot in the left hip, the bullet ranging up and passing out at his side going through some six inches of muscle, producing a bad flesh wound, but it is not considered dangerous.

When the horse fell dead the boys unhitched the other three, one of them getting way from them. They then started for the Ferry, about two miles distant, leaving Wilcox dead in the stage, together with the mail, baggage, &c. the Indians seemed determined to prevent their escape and continued shooting at them; but Harrington, with great difficulty, hobbled along, and they reached the Ferry about 12 o’clock, completely tired out. Four of us from the station, with Sergeant Brown and eleven men, who are stationed here, immediately hastened to the scene of action, but the red devils had already completed their work and escaped. They dragged Wilcox from the stage, stripped, scalped him and cut his heart out; also, taking with them the blankets, &c., belonging to the passengers, and cutting the mail sack and scattering the letters &c. among the sage brush. We took the body of Wilcox down to the Ferry where it was decently interred by the riverside. Harrington is here and his wound is doing well. His fellow-passenger, Holland, is here also taking care of him.

It is a fact to be lamented that the passengers were not armed. They all concur in bestowing great praise upon the driver and guard, by whose presence of mind and unflinching bravery the remaining lives of the party were, in all probability, saved. The stage is running all right, and the indefatigable Charley Barnes, Beachey’s division agent, is here to-night with a new lot of horses and plenty of barley. He has men armed to the teeth running with the stage; so that, notwithstanding the recent trouble, passengers can consider themselves as safe as at any time during the season.

YOUNG & TAYLOR’S WAR EAGLE Restaurant had a narrow escape last Saturday night. The stove dislocated a leg very suddenly, disjointing the pipe next the roof and thereby setting the building on fire — alarming the town right good, etc. No damage done, and may be some good as a warning.

Public notices

OWYHEE COUNTY COMMISSIONERS MINUTES NOVEMBER 6, 2006 OWYHEE COUNTY COURTHOUSE MURPHY, IDAHO

Present were Commissioner’s Tolmie, Reynolds and Salove, Kay Kelly Acting Clerk, Sheriff Aman, Assessor Endicott, Prosecutor Faulks, and Treasurer Richards.

The Board amended the agenda to include purchase of a recording system for 911 dispatch.

The Board approved the purchase of a new recording equipment for 911.

The Board called an executive session to reconvene a grievance hearing on a personnel issue. Findings will be prepared.

The Board adopted Resolution 06-42 ratification of Commissioner Tolmie’s signature on the West Nile Virus Declaration.

The Board adopted Resolution 06-43 the Application and Permit to Use Right of Way forms for the Road Districts.

The Board took the following action on Indigent and Charity cases presented:

06-04 the Board denied, incomplete application

06-31 the Board denied, incomplete application

06-53 the Board denied, incomplete application

06-50 the Board approved with reimbursement

The Board approved the road name of Ranch Drive and Fox Canyon Drive.

The Board approved claims in the amount of \$206,091.

The Board recessed until November 9th.

The Board reconvened with Commissioner Salove absent to canvass the votes.

The canvass of the votes was completed.

The Board moved to approve funding for the EMS units in the County.

The complete minutes can be viewed in the Clerk’s office.

Dated this 13th day of November 2006

/s/Harold Tolmie

Attest: /s/Charlotte Sherburn

11/22/06

NOTICE

Owyhee County will be accepting a 3-year municipal lease bid on 3 law enforcement vehicles. Vehicle description to be bid is for 3 vehicles. Vehicles will be year for 3 – 2007 or newer ¾ ton extended cab pickups.

Owyhee County will make 3 annual payments on the total vehicles. The first payment will be made within 30 days of delivery of the vehicles and annually thereafter. Vehicles must be delivered to within 50 miles of Murphy, ID. All vehicles will be inspected prior to Owyhee County taking delivery.

All vehicles shall have the standard manufacturers warranties for parts and labor. Owyhee County shall have the option of purchasing extended warranties or factory incentives. Standard warranties shall be a minimum of 36 months and/or 36,000 miles. Defects, hidden body damage caused in transit, items failing to meet specifications and other such items found after delivery shall be the responsibility of the successful vendor to correct at their expense. Warranty shall activate upon the date the vehicle is placed in service.

All vehicles shall be serviced and inspected by the dealer and an inspections sheet shall

T R E A S U R E R / A U D I T O R J O I N T Q U A R T E R L Y R E P O R T						
FROM 07/01/2006 TO 09/30/2006		FOURTH QUARTER		*** FUNDS WITH NO ACTIVITY WILL NOT APPEAR ON REPORT ***		
Fund	----- TREASURER'S CASH -----					
	Beginning Balance	Receipts and Transfers	Disbursements and Transfers	Ending Balance	Outstanding Warrants	Available Cash Balance
GENERAL GOVERNMENT FUNDS						
0001 CURRENT EXPENSE	1,672,492.51	1,122,024.13	1,050,495.65	1,744,020.99	129,695.83	1,614,325.16
0002 ROAD AND BRIDGE	945,839.40	576,492.50	514,069.62	1,008,262.28	146,846.93	861,415.35
0003 AIRPORT	70,508.16	41.43	3,193.50	67,356.09	770.21	66,585.88
0005 BOND REDEMPTION	205,330.74	36,063.03	163,720.00	77,673.77		77,673.77
0006 DISTRICT COURT	132,157.20	65,777.88	24,009.76	173,925.32	13,516.85	160,408.47
0007 FAIR, COUNTY	30,798.38	1,504.95	28,761.00	3,542.33		3,542.33
0009 FAIR, GROUNDS AND BUILDINGS	45,119.03	14,507.97	20,133.21	39,493.79	26,297.14	13,196.65
0010 PROBATION	27,952.19	83,595.13	46,133.38	65,413.94	6,017.21	59,396.73
0011 HEALTH DISTRICT	15,516.35	16,767.22	8,508.66	23,774.91	4,143.00	19,631.91
0012 HISTORICAL SOCIETY & MUSEUM	11,945.44	6,672.72	10,572.80	8,045.36	663.02	7,382.34
0016 INDIGENT AND CHARITY	167,044.23	120,317.85	65,958.16	221,403.92	52,918.86	168,485.06
0017 JUNIOR COLLEGE TUITION	91,104.83	8,302.00		99,406.83		99,406.83
0019 PEST	2,943.43	2,489.07	985.00	4,447.50		4,447.50
0020 REVALUATION	58,604.62	50,867.55	40,498.13	68,974.04	1,745.77	67,228.27
0023 SOLID WASTE	186,896.74	60,200.23	87,687.77	159,409.20	28,147.62	131,261.58
0024 TORT	27,163.41	18,126.42	6,430.50	38,859.33		38,859.33
0025 VETERANS MEMORIAL	1,346.56	382.30	1,200.00	528.86		528.86
0026 WARRANT REDEMPTION	43,247.06			43,247.06		43,247.06
0027 WEEDS	42,316.40	30,815.31	29,658.80	43,472.91	2,097.08	41,375.83
0028 911	101,309.81		10,284.25	91,025.56	4,649.21	86,376.35
0029 2005-2006 FLOOD DISASTER		484,322.39	23,597.76	460,724.63	460,724.63	
GENERAL GOVERNMENT FUNDS TOTALS	3,879,636.49	2,699,270.08	2,135,897.95	4,443,008.62	878,233.36	3,564,775.26
AGENCY FUNDS	50,943.93	1,579,748.58	1,451,336.25	179,356.26	97,359.60	81,996.66
TRUST FUNDS	1,987,177.25	768,064.23	424,451.12	2,330,790.36	150,287.07	2,180,503.29
TOTAL ALL FUNDS	5,917,757.67	5,047,082.89	4,011,685.32	6,953,155.24	1,125,880.03	5,827,275.21
I HEREBY CERTIFY THAT THE ABOVE STATEMENT IS TRUE AND CORRECT AND HAS BEEN APPROVED BY THE BOARD OF COUNTY COMMISSIONERS ON THE						
13 th DAY OF November 2006						
Brenda Richards Charlotte Sherburn						
BRENDA RICHARDS CHARLOTTE SHERBURN						
TREASURER, OWYHEE COUNTY AUDITOR, OWYHEE COUNTY						

accompany the vehicle. All fluids shall be filled to the manufacturers recommended levels and the gas tank shall contain a minimum of ¼ tank of fuel.

Heavy Duty as used in the specification sheet means the items shall exceed the usual quantity, quality or capacity supplied with the standard production models and shall be capable of withstanding unusual strain, exposure, temperatures, wear and use.

Sealed bids must be delivered to the Owyhee County Sheriff’s Office c/o Sheriff Gary Aman no later than 5 pm. on November 24, 2006. Bids will be opened on November 27, 2006 at approximately 10:30 a.m.

Vehicle specifications may be seen at the Owyhee County Clerks office or by calling Sheriff Aman at 208/495-1154.

11/8,15,22/06

NOTICE OF PUBLIC HEARING

Please be advised that a public hearing will be held before the Planning and Zoning Commission of the City of Homedale on the 4th day of December, 2006, at 7:00 p.m. at Homedale City Hall, 31 West Wyoming, Homedale, Idaho.

The subject matter of this hearing is the Application for Subdivision and Application for Special Use Permit filed by Landmark Engineers on behalf of the developers of Silver Sage Subdivision No. 3. The developer is proposing to build three four-plexes on a site that is approximately 1.09 acres. This site is located north of the existing phases of Silver Sage Subdivision, north of Fourth Street and Silver Sage Way. A copy of the plat of the proposed Phase 3 is available for reviewing at City Hall.

The public is invited to attend and offer input.

Sylvia L. Bahem, Administrator Planning & Zoning Commission City of Homedale

11/22,29/06

NOTICE OF PUBLICATION BID REQUEST FOR GRAVEL CRUSHING

Sealed bids will be received by the Owyhee County Road and Bridge Department, Attn: David Miller P.O. Box 128 Murphy, Idaho 83650 until 5:00 p.m. on December 8th 2006 for the crushing of gravel and asphalt with the following specifications:

Recycle asphalt to be crushed ¾ minus \$4,000 yards (6000) tons Bruneau (jaw)

Recycle asphalt to be crushed ¾ minus \$4,000 yards (6000) tons Grandview (jaw) ½ inch chips 10,000 tons to State Specs, Grandview.

Bids will be awarded on December 11, at 10:00 a.m. by the Owyhee County Board of Commissioners at their regularly scheduled meeting.

The completion date shall be before April 1, 2007.

For more information please contact Dave Miller at the Bruneau Shop, (208) 845-2746.

11/22,29/06

SHERIFF’S NO. 20065889 CASE NO. CV 06-3354 IN THE DISTRICT COURT OF THE FIFTH JUDICIAL DISTRICT OF THE STATE OF IDAHO, IN AND FOR THE COUNTY OF TWIN FALLS

METROPOLITAN LIFE INSURANCE COMPANY, a New York corporation, Plaintiff

ff,

vs.

CUMMINS FARMS, INC., et al., Defendant’s.

Under and by virtue of an ORDER OF SALE issued on the 13th day of November, 2006, out of and under the seal of the above-entitled Court on the Adjudication and Decree of Foreclosure recovered in said Court in the above-entitled action on the 2nd day of November, 2006, in favor of the above-named Plaintiff, I am commanded and required to proceed to notice for sale and to

sell at public auction the property described in said Order of Sale and to apply the proceeds of such sale to the satisfaction of said Adjudication and Decree of Foreclosure with interest thereon and my fees and costs.

The property directed to be sold is situate in Twin Falls County, State of Idaho; Cassia County, State of Idaho; Blaine County, State of Idaho; and, Owyhee County, State of Idaho and is described in Exhibits A and B hereto.

NOTICE IS HEREBY GIVEN, that on the 12th day of December, 2006, at the hour of 9:00 o’clock a.m. on the front steps of the Twin Falls County Courthouse in Twin Falls, I will attend, offer and sell at public auction all or so much of the above-described property thus directed to be sold as may be necessary to raise sufficient funds to pay and satisfy the Adjudication and Decree of Foreclosure as set out in said ORDER OF SALE to the highest bidder therefore in lawful money of the United States of America.

Dated this 15th day of November, 2006

Wayne Tousley, Sheriff of Twin Falls County

J. Walter Sinclair, ISB No. 2243, Email: jwsinclair@stoel.com, Bradley J. Dixon, ISB No. 6167

Email: bjdixon@stoel.com, STOEL RIVES LLP, 101 S. Capitol Blvd., Ste. 1900, Boise, Idaho 83702, Phone: (208) 389-9040 Fax: (208) 389-7500; Andrew A. Guy (Admitted Pro Hac Vice), Email: aaguy@stoel.com, STOEL RIVES LLP, One Union Square, 600 University St., Ste .1600, Seattle, WA 98101, Phone: (206) 624-0900 Fax: (206) 386-7500, Attorneys for Plaintiff

Exhibit A

The land referred to in this Decree is described as follows: Twin Falls County

A

Township 10 South, Range 19 East, Boise Meridian, Twin Falls County, Idaho, Section 27: W½NW¼ SUBJECT

TO Highway District right of way. Township 10 South, Range 19 East, Boise Meridian, Twin Falls County, Idaho, Section 28: N½; N½N½SE¼, and that part of the NE¼SW¼ more particularly described as follows: BEGINNING at the Northeast corner of said NE¼SW¼; THENCE West along the North line thereof a distance of 820 feet; THENCE South along a line parallel with the East line thereof a distance of 270 feet; THENCE East along a line parallel with the North line thereof a distance of 820 feet to a point on the East line thereof; THENCE North along said East line a distance of 270 feet to the POINT OF BEGINNING. SUBJECT TO Highway District right of way

B Township 11 South, Range 19 East, Boise Meridian, Twin Falls County, Idaho, Section 27: A part of the SE¼SE¼ more particularly described as follows: BEGINNING at the Southeast corner of said Section 27; THENCE North 480 feet to the TRUE POINT OF BEGINNING; THENCE West 200 feet; THENCE North 240 feet; THENCE East 200 feet; THENCE South 240 feet to the TRUE POINT OF BEGINNING.

C

PARCEL NO. 2: Township 10 South, Range 19, East, Boise Meridian, Twin Falls County, Idaho

Section 29: The S½; S½NE¼ and all that part of the S½NW¼ lying South of the Twin Falls Canal Company; EXCEPT that part of the SW¼NE¼ which lies North of and below the center of the Main Canal of the Twin Falls Canal Company. AND EXCEPT that portion of the S½NE¼ and the N½SE¼ described as follows: BEGINNING at the East quarter corner of said Section 29; THENCE running North 0°03' West along the Section line 1320 feet to the Northeast corner of the

— Continued on next page

Public notices

SE¼NE¼ of said Section 29; THENCE North 89°54' West along the North line of the S½NE¼ of said Section 29 a distance of 2045 feet; THENCE South 48°37' West 577 feet; THENCE South 0°03' East 939 feet; THENCE South 9°46' East 260.3 feet; THENCE South 39°4½' East 175.5 feet; THENCE South 44°08' East 117.1 feet; THENCE South 44°07' East 129.6 feet; THENCE South 89°50' East 2155.5 feet to the East line of said Section 29; THENCE North 0°03' West along the Section line 571 feet to the PLACE OF BEGINNING. SUBJECT TO Highway District right of way. **AND ALSO EXCEPT:** Township 10 South, Range 19, East, Boise Meridian, Twin Falls County, Idaho Section 29: A parcel of land in the N½SE¼ more particularly described as follows: COMMENCING at a stone marking the East quarter corner of said Section 29; THENCE running South 0°03' East along the section line for 476.0 feet; THENCE North 89°54' West for 2245.6 feet to the TRUE POINT OF BEGINNING; THENCE North 89°54' West for 230.4 feet where a steel pin was found; THENCE North 0°43½' West along a line previously described as bearing North 0°03' West for 476 feet, more or less, where a steel pin was found; THENCE South 9°46' East for 260.3 feet; THENCE South 39°4½' East for 175.5 feet; THENCE South 44°08' East for 117.1 feet to the TRUE POINT OF BEGINNING. **E** Township 10 South, Range 19, East, Boise Meridian, Twin Falls County, Idaho Section 29: A parcel of land in the N½SE¼ more particularly described as follows: COMMENCING at a stone marking the East quarter corner of said Section 29; THENCE running South 0°03' East along the section line for 476.0 feet; THENCE North 89°54' West for 2245.6 feet to the TRUE POINT OF BEGINNING; THENCE North 89°54' West for 230.4 feet where a steel pin was found; THENCE North 0°43½' West along a line previously described as bearing North 0°03' West for 476 feet, more or less, where a steel pin was found; THENCE South 9°46' East for 260.3 feet; THENCE South 39°4½' East for 175.5 feet; THENCE South 44°08' East for 117.1 feet to the TRUE POINT OF BEGINNING. **G** Township 11 South, Range 19 East, Boise Meridian, Twin Falls County, Idaho Section 24: NE¼NE¼ **EXCEPT** that portion of the NE¼NE¼ of Section 24, Township 11 South, Range 19 E., B.M., Twin Falls County, Idaho, lying South and East of the following described line: BEGINNING at a point on the North section line of said section which point lies West a distance of 58 feet from the northeast section corner of said Section; THENCE South 74°34' West a distance of 340 feet; THENCE South 52°40' West a distance of 233 feet; THENCE South 40°10' West a distance of 388 feet; THENCE South 1°24' East a distance of 789.8 feet, more or less, to the South boundary line of said NE¼NE¼ which point is 858.7 feet, more or less, distant westerly from the east boundary line of said Section. SUBJECT

TO Highway District right of way. Township 11 South, Range 19 East, Boise Meridian, Twin Falls County, Idaho Section 13: That part of the SE¼SE¼ lying South of Murtaugh Lake **EXCEPT** that portion of the Southeast corner of the SE¼SE¼ of Section 13, Township 11 South, Range 19 E., B.M., Twin Falls County, Idaho, described as follows: BEGINNING at the Southeast section corner of said Section 13; THENCE West 58 feet; THENCE North 51°33' East a distance of 73.8 feet to the east boundary line of said Section; THENCE South 46 feet, more or less, to the POINT OF BEGINNING. **H** **PARCEL NO. 1** Township 10 South, Range 19 East, Boise Meridian, Twin Falls County, Idaho Section 29: That portion of N½NE¼ lying South and East of the canal. SUBJECT TO Highway District right of way. **PARCEL NO. 2** Township 10 South, Range 19 East, Boise Meridian, Twin Falls County, Idaho Section 29: That portion of the S½NE¼ and N½SE¼ more particularly described as follows: BEGINNING at the East quarter corner of said Section 29; THENCE running North 0°03' West along the Section line 1320 feet to the Northeast corner of the SE¼NE¼ of said Section 29; THENCE North 89°54' West along the North line of the S½NE¼ of said Section 29 a distance of 2045 feet; THENCE South 48°37' West 577 feet; THENCE South 0°03' East 939 feet; THENCE South 9°46' East 260.3 feet; THENCE South 39°4½ East 175.5 feet; THENCE South 44°08' East 117.1 feet; THENCE South 44°07' East 129.6 feet; THENCE South 89°50' East 2155.5 feet to the East line of said Section 29; THENCE North 0°03' West along the Section line 571 feet to the PLACE OF BEGINNING. **I** Township 10 South, Range 19 East, Boise Meridian, Twin Falls County, Idaho Section 27: A parcel of land located in the NW¼NE¼ and the NE¼NW¼ lying North of the Union Pacific Railroad Company right of way and West and South of the U.S. Highway 30 right of way, being more particularly described as follows: FROM the Northwest corner of Section 27, Township 10 South, Range 19 E., B.M., a distance of 1323.18 feet on a bearing of South 88°52' East along the North line of said Section 27; THENCE a distance of 25.00 feet on a bearing of South 0°37' West to a point on the South right-of-way line of U.S. Highway 30, this being the POINT OF BEGINNING; THENCE from this point of beginning a distance of 527.10 feet on a bearing of South 0°37' West to a point on the North right-of-way line of the Union Pacific Railroad Company; THENCE a distance of 1760.25 feet on a bearing of South 83°41.5' East along the North right-of-way line of said railroad; THENCE a distance of 217.28 feet along a spiral curve to the right with a spiral angle of 2°06' along the North right-of-way line of said railroad; THENCE a distance of 244.02 feet along a circular curve to the right with a central angle of 4°43', a radius of 2964.8 feet, and a tangent of 122.10 feet along the North right-of-way line of said railroad to a point on the West right of way of U.S. Highway 30; THENCE a distance of 228.12 feet along a circular curve to the

left in a Northwesterly direction with a central angle of 9°40', a radius of 1352.5 feet, and a tangent of 114.37 feet along the Southwest right-of-way line of U.S. Highway 30; THENCE a distance of 30.00 feet on a bearing of North 51°29.5' East along a Northwest right-of-way line of U.S. Highway 30; THENCE a distance of 1243.73 feet along a circular curve to the left in a Northwesterly direction with a central angle of 51°32.4', a radius of 1382.5 feet, and a tangent of 667.43 feet along the Southwest right-of-way line of U.S. Highway 30; THENCE a distance of 25.0 feet on a bearing of North 1°02.5' East along a West right-of-way line of U.S. Highway 30; THENCE a distance of 1018.42 feet on a bearing of North 88°52' West along the South right-of-way line of U.S. Highway 30 to the POINT OF BEGINNING. **M** Township 10 South, Range 19 East, Boise Meridian, Twin Falls County, Idaho Section 27: SW¼ Section 28: S½N½SE¼; S½SE¼; SW¼ EXCEPT that portion of the NE¼SW¼, more particularly described as follows: BEGINNING at the Northeast corner of said NE¼SW¼; THENCE West along the North line thereof a distance of 820 feet; THENCE South along a line parallel with the East line thereof a distance of 270 feet; THENCE East along a line parallel with the North line thereof a distance of 820 feet to a point on the East line thereof; THENCE North along said East line a distance of 270 feet to the POINT OF BEGINNING. Section 33: ALL Section 34: W½ ALL SUBJECT TO Twin Falls County highway right of way. Township 11 South, Range 19 East, Boise Meridian, Twin Falls County, Idaho Section 3: Lots 3 and 4 and the SW¼NW¼ Section 4: N½ ALL SUBJECT TO Twin Falls County Highway Right of Way. **Q** Township 11 South, Range 19 East, Boise Meridian, Twin Falls County, Idaho Section 26: Part of the NE¼SE¼ more particularly described as follows: BEGINNING at the East quarter corner of Section 26, said corner marked by a □” rebar which shall be the POINT OF BEGINNING; THENCE South 00°00'00" East along section line for a distance of 600.00 feet to a ½” rebar; THENCE North 89°30'09" West for a distance of 225.00 feet to a ½” rebar; THENCE North 00°00'00" East for a distance of 600.00 feet to a ½” rebar on the North line of the NE¼SE¼; THENCE South 89°30'09" East along the North line of the NE¼SE¼ for a distance of 225.00 feet to the POINT OF BEGINNING. **SUBJECT TO** a 25-foot-wide county road right of way along the East side. **R** **PARCEL NO. 5** Township 11 South, Range 19 East, Boise Meridian, Twin Falls County, Idaho Section 9: SE¼ SUBJECT TO Highway District right of way. **PARCEL NO. 10-6** Township 11 South, Range 19 East, Boise Meridian, Twin Falls County, Idaho Section 12: All that part of the SW¼ lying West of Highway No. 30, in Twin Falls County, Idaho **EXCEPT** a parcel of land located in the E½SW¼ more particularly described as follows: COMMENCING at the Southeast section corner of Section 12, Township 11 South, Range

19 E., B.M.; THENCE North 68°25'55" West 3433.92 feet; THENCE South 89°42'15" West 11.04 feet to the REAL POINT OF BEGINNING; THENCE continuing South 89°42'15" West 349.96 feet; THENCE North 00°08'53" East 74.99 feet; THENCE North 89°51'15" East 25.00 feet; THENCE North 00°58'55" East 180.00 feet; THENCE North 87°41'50" East 198.01 feet; THENCE South 25°22'03" East 289.04 feet to the REAL POINT OF BEGINNING. **AND EXCEPT** BEGINNING at a point which is 25.0 feet North of the South quarter corner of Section 12, Township 11 South, Range 19 E., B.M., and lies at the intersection of the county road North right-of-way boundary with the East boundary line of the SW¼ and Section 12; THENCE running North 89°29' West along said North right-of-way boundary 840.00 feet THENCE running North 45.0 feet; THENCE running North 89°29' West and parallel to said county road North right-of-way boundary 260.0 feet; THENCE running North 545.0 feet THENCE running South 89°29' East and parallel to said road North right-of-way boundary 891.2 feet, more or less, to the intersection with the South right-of-way boundary of U.S. Highway No. 30; THENCE running Southeasterly along said South U.S. Highway No. 30 right-of-way boundary on a 3° curve 281.0 feet, more or less, to the point of intersection with the East boundary of the SW¼ of said Section 12; THENCE running South along the boundary of said SW¼ 391.9 feet, more or less, to the POINT OF BEGINNING. **AND EXCEPT** That part of the SW¼ of Section 12, Township 11 South, Range 19 E., B.M., more particularly described as follows: COMMENCING at the Southwest corner of Section 12; THENCE 932 feet East along the South boundary of the SW¼ of Section 12; THENCE North parallel to the West boundary of the SW¼ of Section 12, 466 feet; THENCE West 932 feet, more or less, parallel to the South boundary of the SW¼ to the West boundary of the SW¼ of Section 12; THENCE South along the West boundary 466 feet to the POINT OF BEGINNING. **AND ALSO EXCEPT** That part of the SE¼SW¼ described as follows: COMMENCING at the South quarter corner of Section 12; said point lies South 89°26'17" East 2633.17 feet from the Southwest corner of Section 12; THENCE North 00°22'39" East 418.55 feet along the East boundary of the SW¼ of Section 12 to a point on the Southwesterly right of way of U.S. Highway 30, Project No. N.R.H. 23-0; THENCE along a curve right on said right of way: Δ -08°07'39"; R -1960.00 feet; A -278.03 feet; C -277.80 feet; T -139.25 feet; LCB -North 44°26'19" West to the POINT OF BEGINNING; THENCE North 89°26'17" West 712.26 feet; THENCE North 01°50'22" East 634.48 feet; THENCE South 89°54'12" East 315.19 feet to the Southwesterly right of way on said Highway; THENCE South 25°07'46" East 224.55 feet along said right of way; THENCE along a curve left on said right of way: Δ -15°14'43"; R -1960.00 feet; A -521.51 feet; C -519.98 feet; T -262.31 feet LCB -South 32°45'08" East to the REAL POINT OF BEGINNING. **ALSO:** Township 11 South, Range 19 East, Boise Meridian,

Twin Falls County, Idaho Section 12: Part of the SW¼ more particularly described as follows: BEGINNING at the South quarter corner, said corner marked by a 5/8 rebar; THENCE North 00°08'49" West for a distance of 418.55 feet to the south right of way of State Highway 30; THENCE along said right of way along a non-tangent curve to the right for a distance of 799.70 feet to a ½” rebar, said curve having a radius of 1960.00 feet and a central angle of 23°22'38" and a long chord bearing of North 37°19'37" West for a distance of 794.16 feet; THENCE North 25°38'18" West (North 25°07'46" West rec.) along said right of way for a distance of 224.55 feet; THENCE South 89°34'08" West (North 89°54'12" West rec.) for a distance of 411.19 feet to the POINT OF BEGINNING; THENCE South 00°03'11" West (South 00°33'43" West rec.) for a distance of 169.30 feet; THENCE South 89°57'45" East (South 89°26'17" East rec.) for a distance of 28.97 feet; THENCE South 00°01'32" West (South 00°33'43" West rec.) for a distance of 21.27 feet; THENCE South 89°34'48" West for a distance of 117.12 feet to a ½” rebar; THENCE South 89°34'48" West for a distance of 621.88 feet to a ½” rebar; THENCE North 00°30'18" West for a distance of 173.95 feet to a ½” rebar; THENCE North 89°34'48" East for a distance of 621.88 feet to a ½” rebar; THENCE North 78°58'34" East for a distance of 91.54 feet to the POINT OF BEGINNING. **INCLUDING** a 5.00-foot-wide irrigation easement parallel with, adjoining, and West of the entire West boundary of the above-described parcel. **SUBJECT TO:** A 5.00-foot-wide irrigation easement parallel with, adjoining and East of the entire West boundary of the above described parcel. **AND ALSO:** Township 11 South, Range 19 East, Boise Meridian, Twin Falls County, Idaho Section 12: Part of the SW¼, more particularly described as follows: BEGINNING at the South quarter corner of said Section 12, said corner marked by a 5/8” rebar; THENCE North 00°08'49" West for a distance of 418.55 feet to the South right of way of State Highway 30; THENCE along said right of way, along a non-tangent curve to the right for a distance of 799.70 feet to a ½” rebar, said curve having a radius of 1960.00 feet and a central angle of 23°22'38" and a long chord bearing of North 37°19'37" West for a distance of 794.16 feet; THENCE North 25°38'18" West (N.25°07'46" W. rec.) along said right of way for a distance of 224.55 feet; THENCE South 89°34'08" West (N.89°54'12" W. rec.) for a distance of 411.19 feet to a point; THENCE South 00°03'11" West (S.00°33'43" W. rec.) for a distance of 169.30 feet; THENCE South 89°57'45" East (S.89°26'17" E. rec.) for a distance of 28.97 feet; THENCE South 00°01'32" West (S.00°33'43" W. rec.) for a distance of 21.27 feet; THENCE South 89°34'48" West for a distance of 117.12 feet to a ½” rebar, being the POINT OF BEGINNING; THENCE South 00° West for a distance of 174 feet; THENCE South 90° West for a distance of 622 feet, more or less; THENCE North 174 feet, more or less, to an existing ½”

— Continued on next page

Public notices

rebar; THENCE East 622 feet, more or less, to the POINT OF BEGINNING.

TOGETHER WITH AND SUBJECT TO an easement lying within Section 12, Township 11 South, Range 19 East, Boise Meridian, Twin Falls County, Idaho, being more particularly described as follows: BEGINNING at the South quarter corner of said Section 12, said corner marked by a 5/8” rebar; THENCE North 00°08'49" West for a distance of 418.55 feet to the South right of way of State Highway 30; THENCE along said right of way, along a non-tangent curve to the right for a distance of 799.70 feet to a ½” rebar, said curve having a radius of 1960.00 feet and a central angle of 23°22'38" and a long chord bearing of North 37°19'37" West for a distance of 794.16 feet; THENCE North 25°38'18" West (N.25°07'46" W. rec.) along said right of way for a distance of 224.55 feet; THENCE South 89°34'08" West (N.89°54'12" W. rec.) for a distance of 411.19 feet to the POINT OF BEGINNING; THENCE South 00°03'11" West (S.00°33'43" W. rec.) for a distance of 169.30 feet; THENCE South 89°57'45" East (S.89°26'17" E. rec.) for a distance of 28.97 feet; THENCE South 00°01'32" West (S.00°33'43" W. rec.) for a distance of 21.27 feet; THENCE South 89°34'48" West for a distance of 117.12 feet to a ½” rebar; THENCE North 00°30'18" West for a distance of 173.95 feet to a ½” rebar; THENCE North 78°58'34" East for a distance of 91.54 feet to the POINT OF BEGINNING.

TOGETHER WITH AND SUBJECT TO an easement described as: Township 11 South, Range 19 East, Boise Meridian, Twin Falls County, Idaho Section 12: A part of the SW¼ more particularly described as follows: BEGINNING at the South quarter corner of Section 12, said corner marked by a 5/8” rebar; THENCE North 00°08'49" West for a distance of 418.55 feet to the South right of way of State Highway 30; THENCE along said right of way along a non-tangent curve to the right for a distance of 799.70 feet to a ½” rebar, said curve having a radius of 1960.00 feet and a central angle of 23°22'38" and a long chord bearing of North 37°19'37" West for a distance of 794.16 feet; THENCE North 25°38'18" West (N.25°07'46" W. rec.) along said right of way for a distance of 185.87 feet to the POINT OF BEGINNING; THENCE South 89°34'08" West for a distance of 427.96 feet; THENCE North 00°03'11" East (N.00°33'43" E. rec.) for a distance of 35.00 feet; THENCE North 89°34'08" East (S.89°54'12" E. rec.) for a distance of 411.19 feet to the South right of way of State Highway 30; THENCE South 25°38'18" East (S.25°07'46" E. rec.) along said right of way for a distance of 38.68 feet to the POINT OF BEGINNING.

PARCEL NO. 10-7 Township 11 South, Range 19 East, Boise Meridian, Twin Falls County, Idaho Section 12: A parcel of land described as follows: BEGINNING at a point 560 feet North of the South quarter corner of said Section at the intersection of the East line of the SW¼ of said Section with the North line of the right of way

of U.S. Highway 30; THENCE North along the quarter section line of said Section a distance of 2,740 feet to the Northeast corner of the S½SE¼NW¼ of said Section 12; THENCE West 1,320 feet to the Northwest corner of said S½SE¼NW¼ of said Section 12; THENCE South 234 feet to the intersection of the West line of the said S½SE¼NW¼ of said Section 12 with the Easterly right-of-way line of U.S. Highway 30; THENCE South 25°24' East along the Easterly right-of-way line of U.S. Highway 30 a distance of 2,200 feet; THENCE on a 3°05' curve to the left along said right-of-way line 650 feet to the PLACE OF BEGINNING. Township 11 South, Range 19 East, Boise Meridian, Twin Falls County, Idaho Section 12: All that portion of the NW¼SE¼ lying West of the Main Canal of the Twin Falls Canal Company. Township 11 South, Range 19 East, Boise Meridian, Twin Falls County, Idaho Section 12: N½SW¼SE¼ Township 11 South, Range 19 East, Boise Meridian, Twin Falls County, Idaho Section 12: That part of the SW¼SE¼ lying West of U.S. Highway No. 30 Township 11 South, Range 19 East, Boise Meridian, Twin Falls County, Idaho Section 12: All that part of the SE¼SE¼ more particularly described as follows: BEGINNING at the Southwest corner of the SE¼SE¼ of said Section 12; THENCE North along the West boundary line of said SE¼SE¼ a distance of 400 feet, more or less, to the Southwesterly right-of-way line of the Main Canal of the Twin Falls Canal Company; THENCE in a Southeasterly direction along said right of way a distance of 500 feet, more or less, to the South boundary line of said SE¼SE¼; THENCE West along said South boundary line of said SE¼SE¼ a distance of 450 feet, more or less, to the PLACE OF BEGINNING. **EXCEPT** Township 11 South, Range 19 East, Boise Meridian, Twin Falls County, Idaho Section 12: A parcel of land being on the North side of the centerline of Project No. ST-2846(618), Highway Survey, as shown on the plans thereof now on file in the office of the Idaho Transportation Department, Division of Highways, and being a portion of the SE¼SE¼ of said Section 12 described as follows, to-wit: COMMENCING at the South quarter corner of said Section 12; THENCE South 89°50'16" East along the South boundary of the SE¼ of Section 12 for a distance of 1413.13 feet, Station 1060+50.00, 9.78 feet left of said Project centerline and being the TRUE POINT OF BEGINNING; THENCE North 00°16'14" West for a distance of 40.22 feet, Station 1060+50.00, 50.00 feet left of said Project centerline; THENCE North 89°43'46" East parallel with said Project centerline for a distance of 350.00 feet, Station 1064+00.00, 50.00 feet left of said Project centerline; THENCE North 00°16'14" West for a distance of 20.00 feet, Station 1064+00.00, 70.00 feet left of said Project centerline; THENCE North 89°43'46" East parallel with said Project centerline for a distance of 50.00 feet, Station 1064+50.00, 70.00 feet left of said Project centerline; THENCE South 00°16'14" East for a distance of 30.00 feet, Station 1064+50.00, 40.00 feet left of said Project

centerline; THENCE North 89°43'46" East parallel with said Project centerline of a distance of 38.74 feet to a point on the centerline of the Twin Falls Main Canal, Station 1064+88.74, 40.00 feet left of said Project centerline; THENCE South 25°52'53" East along said canal centerline for a distance of 9.23 feet, Station 1064+92.73, 31.68 feet left of said Project centerline; THENCE South 15°16'35" East along said canal centerline for a distance of 26.19 feet to a point on the South boundary of the SE¼ of said Section 12, Station 1064+99.51, 6.39 feet left of said Project centerline; THENCE North 89°50'16" West along the South boundary of the SE¼ of Section 12 for a distance of 449.52 feet to the POINT OF BEGINNING. Highway Reference Station: 1060+50.00 to 1064+99.51 Township 11 South, Range 19 East, Boise Meridian, Twin Falls County, Idaho Section 12: All that part of the S½SW¼SE¼ lying West of the Main Canal of the Twin Falls Canal Company. **SUBJECT TO** an easement reserved for Uhlig Ranches, Inc., an Idaho corporation, for the maintenance and use of that certain drain ditch running along the West side of the canal bordering said premises. Said easement shall be perpetual. **SUBJECT TO** Highway District right of way.

PARCEL NO. 10-8 Township 11 South, Range 19 East, Boise Meridian, Twin Falls County, Idaho Section 12: A part of the SE¼SW¼ described as follows: COMMENCING at the South quarter corner of Section 12; said point lies South 89°26'17" East 2633.17 feet from the Southwest corner of Section 12; THENCE North 00°22'39" East 418.55 feet along the East boundary of SW¼ of Section 12 to a point on the Southwesterly right of way on U.S. Highway 30, Project No. N.R.H. 23-0; THENCE along a curve right on said right of way: Δ -08°07'39"; R -1960.00 feet; A -278.03 feet; C -277.80 feet; T -139.25 feet; LCB -North 44°26'19" West to the REAL POINT OF BEGINNING; THENCE North 89°26'17" West 712.26 feet; THENCE North 01°50'22" East 634.48 feet; THENCE South 89°54'12" East 315.19 feet to the Southwesterly right of way on said Highway; THENCE South 25°07'46" East 224.55 feet along the said right of way; THENCE along a curve left on said right of way: Δ -15°14'43"; R -1960.00 feet; A -521.51 feet; C -519.98 feet; T -262.31 feet LCB -South 32°45'08" East to the REAL POINT OF BEGINNING. **INCLUDING** a 5.00-foot-wide irrigation easement parallel with, adjoining, and West of the entire West boundary of the above-described parcel. **SUBJECT TO** a 5.00-foot-wide irrigation easement parallel with, adjoining, and East of the entire West boundary of the above-described parcel. **AND SUBJECT TO** Highway District right of way.

S

PARCEL NO. 2 Township 11 South, Range 19 East, Boise Meridian, Twin Falls County, Idaho, Section 5: Lot 2; SW¼NE¼; NW¼SE¼ **SUBJECT TO** Highway District right of way.

PARCEL NO. 3 Township 10 South, Range 19 East, Boise Meridian, Twin Falls County,

Idaho Section 32: S½SE¼; SE¼SW¼ **SUBJECT TO** Highway District right of way. Township 11 South, Range 19 East, Boise Meridian, Twin Falls County, Idaho Section 4: S½ **EXCEPT** BEGINNING at a point which is North 1320 feet, more or less, and West 25 feet more or less, from the Southeast corner of said Section 4 and which is the TRUE POINT OF BEGINNING; THENCE West 150 feet; THENCE South 150 feet; THENCE East 150 feet; THENCE North 150 feet. **AND EXCEPT** A tract of land in the E½SE¼ of Section 4, Township 11 South, Range 19 E., B.M., Twin Falls County, Idaho, more particularly described as follows BEGINNING at a point which is North 1320 feet, more or less, and West 25 feet more or less from the Southeast corner of Section 4, which is the TRUE POINT OF BEGINNING; THENCE West 200 feet; THENCE North 200 feet; THENCE East 200 feet; THENCE South 200 feet to the TRUE POINT OF BEGINNING. Section 5: W½; E½E½; SW¼SE¼; Section 9: NW¼NE¼; S½NE¼; S½NW¼; NE¼NE¼; N½NW¼ **SUBJECT TO** Highway District right of way.

PARCEL NO. 13: Township 10 South, Range 19 East, Boise Meridian, Twin Falls County, Idaho A tract of land located in Section 31 and the SE¼ of Section 30 more particularly described as follows: BEGINNING at the Southeast corner of said Section 30; THENCE North 00°07'12" West, 2514.82 feet along the easterly boundary of said Section 30 to the center of the Twin Falls Canal Company Lowline Canal; THENCE southwesterly along the center of said Lowline Canal the following courses and distances: South 89°50'15" West 737.93 feet; THENCE South 82°33'45" West 91.54 feet; THENCE South 61°26'44" West 174.52 feet; THENCE South 32°33'54" West 182.96 feet; THENCE South 13°51'56" West 171.19 feet; THENCE South 10°28'29" East 153.40 feet; THENCE South 14°55'00" East 176.57 feet; THENCE South 4°13'56" East 185.91 feet; THENCE South 8°30'19" West 144.80 feet; THENCE South 17°11'43" West 120.80 feet; THENCE South 25°24'21" West 261.98 feet; THENCE South 35°41'20" West 273.84 feet; THENCE South 31°36'44" West 952.15 feet; THENCE South 32°48'48" West 66.80 feet to the southerly boundary of said Section 30; THENCE continuing along the center of said Lowline Canal South 32°48'48" West 114.62 feet; THENCE South 41°06'54" West 135.49 feet; THENCE South 55°30'16" West 82.02 feet; THENCE South 65°47'27" West 263.66 feet; THENCE South 50°45'29" West 159.85 feet; THENCE South 24°37'54" West 173.36 feet; THENCE South 8°31'27" West 202.07 feet; THENCE South 9°41'31" West 352.94 feet; THENCE South 32°19'34" West 116.51 feet; THENCE South 56°47'44" West 219.01 feet; THENCE South 84°10'28" West 191.87 feet; THENCE North 73°52'37" West 275.02 feet; THENCE North 85°11'28" West 182.70 feet; THENCE South 72°51'03" West 180.27 feet; THENCE leaving the center of said Lowline Canal South 21°33'17" East 423.85 feet along a concrete

irrigation ditch; THENCE South 53°42'51" East 811.55 feet along said irrigation ditch; THENCE South 27°35'18" East 44.53 feet along said irrigation ditch; THENCE South 00°02'56" East 408.03 feet along said irrigation ditch to the center of a field road; THENCE South 89°59'07" East 1934.14 feet along the center of said field road; THENCE South 39°03'29" East 191.50 feet; THENCE South 48°50'57" East 226.98 feet; THENCE South 89°41'08" East 269.19 feet; THENCE South 81°34'05" East 166.86 feet; THENCE North 88°28'02" East 219.43 feet to a point on the easterly boundary of said Section 31; THENCE North 00°07'12" West 2992.85 feet along the easterly boundary of said Section 31 to the POINT OF BEGINNING. **SUBJECT TO** the rights of public road which affects 25.00 feet on each side of the section lines of said Sections 30 and 31.

PARCEL NO. 1 Township 10 South, Range 19 East, Boise Meridian, Twin Falls County, Idaho Section 25: SE¼SW¼ and all of Government Lot 7 **EXCEPT:** A strip and tract of land 66 feet in width bounded as follows: BEGINNING at a point on the North line of the SW¼SE¼ of Section 25, Township 10 South, Range 19 East, Boise Meridian, which point is approximately 3,538 feet East and 3,955 feet South of the Section corner common to Sections 23, 24, 25, and 26 in said Township and Range, and running THENCE on a line whose bearing is South 03°27' East for a distance of 528 feet, more or less, to the beginning of a 4° curve to the left; THENCE along said 4° curve for a distance of 542 feet, more or less, to the end of said curve; THENCE on a line whose bearing is South 26°37' East to a point 25 feet North of the South line of the SW¼SE¼ of said Section 25; THENCE West for a distance of 70 feet, more or less; THENCE on a line whose bearing is North 26°37' West for a distance of 222 feet, more or less, to the beginning of a 4° curve to the right; THENCE on said 4° curve to the right for a distance of 570 feet, more or less, to the end of said curve; THENCE on a line whose bearing is North 03°57' West for a distance of 532 feet to the North line of the SW¼SE¼ of said Section 25; THENCE East on said North line a distance of 68 feet, more or less, to the POINT OF BEGINNING.

AND EXCEPT: Township 10 South, Range 19 East, Boise Meridian, Twin Falls County, Idaho Section 25: A parcel of land located in Government Lot 7 described as follows: BEGINNING at the South quarter corner of Section 25; THENCE North 89°52'26" East 731.7 feet along the Southerly boundary of said Section 25 to the TRUE POINT OF BEGINNING; THENCE North 89°52'26" East 405.00 feet along said Southerly boundary of Section 25 to a point in the centerline of a certain roadway known as “Old U.S. 30;” THENCE North 27°48'34" West 135.51 feet along said centerline; THENCE South 89°52'26" West 342.04 feet; THENCE South 00°07'34" East 120.00 feet to the TRUE POINT OF BEGINNING.

AND ALSO EXCEPT: Township 10 South, Range 19

— Continued on next page

Public notices

East, Boise Meridian, Twin Falls County, Idaho Section 25: A parcel of land in Lot 7 more particularly described as follows: COMMENCING at the South quarter corner of said Section 25; THENCE Easterly along the Southerly boundary of said Section 25 North 89°52'26" East 731.70 feet; THENCE North 00°07'34" West 120.00 feet to the TRUE POINT OF BEGINNING; THENCE North 00°07'34" West 143.00 feet; THENCE Easterly parallel with Southerly boundary of said Section 25 North 89°52'26" East 267.05 feet to the center of Old Highway No. 30; THENCE Southerly along the center of said Old Highway No. 30, 9.90 feet on the arc of a 4°00' curve to the left with a central angle of 00°23'46", a radius of 1432.5 feet, and a chord which bears South 27°36'41" East 9.90 feet to a point of tangency of said highway; THENCE continuing Southeasterly along the center of said highway South 27°48'34" East 151.59 feet; THENCE Westerly parallel with the Southerly boundary of said Section 25 South 89°52'26" West 342.04 feet to the TRUE POINT OF BEGINNING.

AND FURTHER EXCEPT: Township 10 South, Range 19 East, Boise Meridian, Twin Falls County, Idaho Section 25: A parcel of land located in the SE¼SW¼ more particularly described as follows: BEGINNING at the Southwest corner of said Section 25; THENCE North 89°58'42" East a distance of 1320.78 feet along the Southerly boundary of said Section 25 to the Southwest corner of said SE¼SW¼ and the TRUE POINT OF BEGINNING; THENCE North 0°01'00" West a distance of 349.14 feet along the Westerly boundary of said SE¼SW¼; THENCE North 87°19'06" East a distance of 228.44 feet; THENCE South 0°14'43" West a distance of 212.54 feet; THENCE South 89°46'27" East a distance of 61.86 feet; THENCE South 02°03'37" East a distance of 147.03 feet to a point on the Southerly boundary of said SE¼SW¼; THENCE South 89°58'42" West a distance of 294.32 feet along the Southerly boundary of said SE¼SW¼ to the TRUE POINT OF BEGINNING. SUBJECT TO the rights of public roads which affect the Southerly 25 feet and the Westerly 40.00 feet thereof.

PARCEL NO. 2 Township 10 South, Range 19 East, Boise Meridian, Twin Falls County, Idaho Section 25: SE¼NW¼; and the North 15 acres of the NE¼SW¼ more particularly described as follows: BEGINNING at a point 1,320 feet East of the quarter corner of the West line of said Section 25, which point is in the center of the county road and referenced 25 feet East by a 5-inch stone marked with a cross; THENCE East a distance of 1,320 feet to the center of said Section 25, which point is also marked with a 5-inch stone marked with a cross; THENCE South a distance of 495 feet to a point in a large pile of rocks which point is marked by a fence post; THENCE 1,320 feet West to a point in the center of the above-mentioned road which point is referenced 25 feet East by an iron pipe in the top of a stump; THENCE North along the center of said road a distance of 495 feet to the POINT OF BEGINNING.

Y Township 10 South, Range 19

East, Boise Meridian, Twin Falls County, Idaho Section 36: SW¼NE¼ SUBJECT TO Highway District right of way **EXCEPT** right of way of Union Pacific Railroad Section 36: NW¼SE¼ SUBJECT TO Highway District right of way. **EXCEPT** that part lying West of the main canal of the Twin Falls Canal Company **AND EXCEPT** right of way of Union Pacific Railroad **AND ALSO EXCEPT** that part lying between the right of way of the Union Pacific Railroad and the main canal of the Twin Falls Canal Company. **EXCEPT:** Township 10 South, Range 19 East, Boise Meridian, Twin Falls County, Idaho Section 36: A parcel of land located in the SW¼NE¼ and the NW¼SE¼ more particularly described as follows: BEGINNING at the Southeast corner of said Section 36; THENCE North 0°17'12" East a distance of 2,641.40 feet along the Easterly boundary of said Section 36 to the Northeast corner of the SE¼ of said Section 36; THENCE South 89°40'33" West a distance of 1,329.26 feet along the Northerly boundary of said SE¼ to the Northeast corner of said NW¼SE¼ and the TRUE POINT OF BEGINNING; THENCE South 0°07'38" West a distance of 42.00 feet along the Easterly boundary of said NW¼SE¼; THENCE South 86°21'24" West a distance of 174.23 feet; THENCE North 0°13'11" West a distance of 630.32 feet; THENCE North 89°40'33" East a distance of 174.18 feet to a point on the Easterly boundary of said SW¼NE¼; THENCE South 0°13'11" East a distance of 578.23 feet along the Easterly boundary of said SW¼NE¼ to the TRUE POINT OF BEGINNING. SUBJECT TO the rights of a public road which affects the Easterly 25.00 feet thereof.

AA Township 11 South, Range 19 East, Boise Meridian, Twin Falls County, Idaho Section 28: Part of the SE¼SE¼, more particularly described as follows: BEGINNING at the Southeast section corner of Section 28, said corner marked by a ½-inch rebar which shall be the POINT OF BEGINNING; THENCE North 89°43'06" West along the South line of the SE¼SE¼ for a distance of 241.95 feet; THENCE North 00°03'57" East for a distance of 23.40 feet to a ½-inch rebar; THENCE North 00°03'57" East for a distance of 393.49 feet to a ½-inch rebar; THENCE South 89°43'06" East for a distance of 223.68 feet to a ½-inch rebar; THENCE South 89°43'06" East for a distance of 18.27 feet to the East line of the SE¼SE¼; THENCE South 00°03'57" West along said line for a distance of 416.89 feet to the POINT OF BEGINNING.

BB **PARCEL NO. 1** Township 10 South, Range 19 East, Boise Meridian, Twin Falls County, Idaho Section 32: NE¼, NE¼SE¼, NW¼SE¼, E½NW¼, and NE¼SW¼

PARCEL NO. 2 Right-of-way easement over and across and upon a strip of land 50 feet in width for the first 50 feet of said easement and 10 feet in width thereafter, centered on the following described line, to-wit: COMMENCING at the Northwest corner of Section 29, Township 10 South, Range 19 East, Boise Meridian, Twin Falls

County, Idaho; said point lies North 00°06'59" West 5281.28 feet from the Southwest corner of Section 29; THENCE South 52°44'36" East 3091.69 feet to the REAL POINT OF BEGINNING of the centerline of said easement; THENCE South 17°47'24" East 549.08 feet; THENCE South 00°04'47" West 1851.79 feet; THENCE South 33°54'39" East 1274.74 feet to the REAL ENDING POINT of the centerline of said 10-foot-wide easement; AS CREATED BY Right-of-Way Easement from Gene C. Walker and Eldora Ann Walker, husband and wife, Grantors, conveying an undivided □ interest to Helen Nordling; an undivided □ interest to Esther I. Frahm, Life Tenant, Arlene M. Strango, Ann L. McLaughlin, and James A. Frahm, Remaindermen; and an undivided □ interest to the Estate of Mabel A. Davis, Grantees, recorded February 9, 1987, as Instrument No. 916894, records of Twin Falls County, Idaho; and re-recorded July 20, 1987, as Instrument No. 925159, records of Twin Falls County, Idaho.

PARCEL NO. 3 Irrigation easement as defined in Easement dated August 25, 1993, given by Gene C. Walker and Eldora Ann Walker, husband and wife, recorded August 25, 1993, as Instrument No. 1993-012362, records of Twin Falls County, Idaho.

DD Township 11 South, Range 19 East, Boise Meridian, Twin Falls County, Idaho Section 12: Part of the SW¼ more particularly described as follows: BEGINNING at the South quarter corner, said corner marked by a 5/8-inch rebar THENCE North 00°08'49" West for a distance of 418.55 feet to the South right of way of State Highway 30; THENCE along said right of way along a non-tangent curve to the right for a distance of 799.70 feet to a ½-inch rebar, said curve having a radius of 1960.00 feet and a central angle of 23°22'38" and a long chord bearing of North 37°19'37" West for a distance of 794.16 feet; THENCE North 25°38'18" West along said right of way for a distance of 185.87 feet to the POINT OF BEGINNING; THENCE South 89°34'08" West for a distance of 427.96 feet; THENCE South 00°03'11" West for a distance of 134.30 feet; THENCE South 89°57'45" East for a distance of 28.97 feet; THENCE South 00°01'32" West for a distance of 21.27 feet; THENCE South 00°01'32" West for a distance of 123.88 feet; THENCE South 89°57'45" East for a distance of 539.81 feet; THENCE along said right of way of State Highway 30 for a distance of 130.26 feet to a ½-inch rebar, said curve having a radius of 1960.00 feet and a delta angle of 03°48'28" and a long chord bearing of North 27°32'32" West for a distance of 130.23 feet; THENCE North 25°38'18" West for a distance of 32.97 feet; THENCE North 25°38'18" West for a distance of 152.90 feet to the POINT OF BEGINNING.

EE Township 11 South, Range 19 East, Boise Meridian, Twin Falls County, Idaho Section 12: That part of the SW¼ lying South and West of the right of way of U.S. Highway 30 in said Section, more particularly described as follows: COMMENCING at the Southeast section corner of Section 12; THENCE North 68°25'55" West 3,433.92 feet;

THENCE South 89°42'15" West 11.04 feet to the REAL POINT OF BEGINNING; THENCE continuing South 89°42'15" West 349.96 feet; THENCE North 00°08'53" East 74.99 feet; THENCE North 89°51'15" East 25.00 feet; THENCE North 00°58'55" East 180.00 feet; THENCE North 87°41'50" East 198.01 feet; THENCE South 25°22'03" East 289.04 feet to the REAL POINT OF BEGINNING.

FF Township 11 South, Range 19 East, Boise Meridian, Twin Falls County, Idaho Section 12: That part of the SW¼ more particularly described as follows: COMMENCING at the Southwest corner of Section 12; THENCE 466 feet East along the South boundary of the SW¼ of Section 12; THENCE North parallel to the West boundary of the SW¼ of Section 12, 466 feet; THENCE West 466 feet, more or less, parallel to the South boundary of the SW¼ of Section 12; THENCE South parallel to the West boundary 466 feet to the POINT OF BEGINNING. **SUBJECT TO** a 25.00-foot-wide country roadway easement parallel with and adjoining the South boundary of the above described parcel. **EXCEPT:** Township 11 South, Range 19 East, Boise Meridian, Twin Falls County, Idaho Section 12: A part of the SW¼SW¼ more particularly described as follows: COMMENCING at the Southwest corner of said Section; said point lies North 89°26'17" West 2,633.17 feet from the South quarter corner of Section 12; THENCE South 89°26'17" East 336.38 feet along the South boundary of Section 12 to the REAL POINT OF BEGINNING; THENCE North 00°33'43" East 466.00 feet; THENCE South 89°26'17" East 200.00 feet; THENCE South 00°33'43" West 466.00 feet to the South boundary of Section 12; THENCE North 89°26'17" West 200.00 feet to the REAL POINT OF BEGINNING.

GG Township 11 South, Range 19 East, Boise Meridian, Twin Falls County, Idaho Section 12: A part of the SW¼SW¼ more particularly described as follows: COMMENCING at the Southwest corner of said Section; said point lies North 89°26'17" West 2,633.17 feet from the South quarter corner of Section 12; THENCE South 89°26'17" East 336.38 feet along the South boundary of Section 12 to the REAL POINT OF BEGINNING; THENCE North 00°33'43" East 466.00 feet; THENCE South 89°26'17" East 200.00 feet; THENCE South 00°33'43" West 466.00 feet to the South boundary of Section 12; THENCE North 89°26'17" West 200.00 feet to the REAL POINT OF BEGINNING. **SUBJECT TO** a 25.00-foot-wide county roadway easement parallel with and adjoining the South boundary of the above described parcel.

HH Township 11 South, Range 19 East, Boise Meridian, Twin Falls County, Idaho Section 36: That part of the NW¼NW¼ more particularly described as follows: BEGINNING at the Northwest corner of Section 36 of Township 11 South, Range 19 East of the Boise Meridian, said

corner marked by a 5/8-inch rebar which shall be the TRUE POINT OF BEGINNING; THENCE South 89°55'18" East along the Section line for 214.00 feet to a P.K. nail; THENCE South 0°12'35" West for 667.96 feet to a ½-inch rebar; THENCE North 89°02'37" West for 214.02 feet to a ½-inch rebar on Section line; THENCE North 0°12'35" East along the Section line for 664.68 feet to the TRUE POINT OF BEGINNING. **SUBJECT TO** a 25-foot-wide county road right of way along the North and West sides. **AND SUBJECT TO** an easement for an irrigation line along the West boundary of the above described parcel. **ALSO SUBJECT TO** an easement for an irrigation pump facility in the Northwest corner of the above described parcel.

Cassia County

PARCEL NO. Township 11 South, Range 21 East, Boise Meridian, Cassia County, Idaho Section 11: N½ **EXCEPTING THEREFROM** the following described parcel of land: BEGINNING at the Northeast corner of said Section 11; THENCE South 700 feet along the section line common to Sections 11 and 12, Township 11 South, Range 21 East, Boise Meridian; THENCE Northwesterly to a point on the section line common to Sections 11 and 2 that is 800 feet West of the Northeast corner of Section 11; THENCE East 800 feet to the POINT OF BEGINNING **ALSO EXCEPTING THEREFROM** that portion deeded to the State of Idaho for highway purposes.

PARCEL NO. 2 Township 11 South, Range 21 East, Boise Meridian, Cassia County, Idaho Section 11: Part of the NE¼NE¼ more particularly described as follows: BEGINNING at the Northeast corner of said Section 11; THENCE South 700 feet along the section line common to Sections 11 and 12, Township 11 South, Range 21 East, Boise Meridian; THENCE Northwesterly to a point on the section line common to Sections 11 and 2 that is 800 feet West of the Northeast corner of Section 11; THENCE East 800 feet to the POINT OF BEGINNING. **EXCEPTING THEREFROM** that portion deeded to the State of Idaho for highway purposes.

PARCEL NO. 3 Township 11 South, Range 21 East, Boise Meridian, Cassia County, Idaho Section 2: All that part of the SE¼SE¼ lying South of State Highway No. 30 (formerly U.S. Highway No. 30)

PARCEL NO. 4 Township 11 South, Range 21 East of the Boise Meridian, Cassia County, Idaho Section 8: SE¼ Section 9: SW¼

PARCEL NO. 5 Township 11 South, Range 21 East of the Boise Meridian, Cassia County, Idaho Section 10: SW¼ Section 18: ALL Section 21: NE¼

PARCEL NO. 6 Township 11 South, Range 21 East of the Boise Meridian, Cassia County, Idaho Section 7: That part of the SE¼ that lies South of U.S. Highway 30 right of way Section 8: That part of the NE¼ and the W½ that lies South of U.S. Highway 30 right of way Section 9: SE¼; NE¼; NW¼ Section 15: W½ Section 16: E½

PARCEL NO. 7 Township 11 South, Range 21 East, Boise Meridian, Cassia County, Idaho Section 11: S½ **EXCEPTING**

Public notices

THEREFROM the following described tracts:
Tract No. 1 BEGINNING at a point that is 1950 feet North of the Southwest corner of the SW¼ of said Section 11; THENCE North 208 feet; THENCE East 208 feet; THENCE South 208 feet; THENCE West 208 feet to the POINT OF BEGINNING.

Tract No. 2 BEGINNING at a point that is 2158 feet North of the Southwest corner of the SW¼ of said Section 11; THENCE East 208 feet to the TRUE POINT OF BEGINNING; THENCE North 53°42'13" East 815 feet to a point on the North boundary of the SW¼; THENCE West along the said North boundary 800 feet, more or less, to the Northwest corner of the SW¼; THENCE South along the Section line 482 feet, more or less, to a point that is 2158 feet North of the Southwest corner of the SW¼; THENCE East 208 feet to the TRUE POINT OF BEGINNING.

PARCEL NO. 8 Township 11 South, Range 21 East, Boise Meridian, Cassia County, Idaho Section 10: NW¼SE¼; and S½SE¼

PARCEL NO. 9 Township 11 South, Range 21 East, Boise Meridian, Cassia County, Idaho Section 10: NE¼SE¼

PARCEL NO. 10 Township 11 South, Range 21 East, Boise Meridian, Cassia County, Idaho Section 11: Part of the NW¼SW¼ more particularly described as follows: BEGINNING at a point that is 1950 feet North of the Southwest corner of the SW¼ of said Section 11; THENCE North 208 feet; THENCE East 208 feet; THENCE South 208 feet; THENCE West 208 feet to the POINT OF BEGINNING. AND BEGINNING at a point that is 2158 feet North of the Southwest corner of the SW¼ of said Section 11; THENCE East 208 feet to the TRUE POINT OF BEGINNING; THENCE North 53°42'13" East 815 feet to a point on the North boundary of the SW¼; THENCE West along the said North boundary 800 feet, more or less, to the Northwest corner of the SW¼; THENCE South along the Section line 482 feet, more or less, to a point that is 2158 feet North of the Southwest corner of the SW¼; THENCE East 208 feet to the TRUE POINT OF BEGINNING.

Blaine County
PARCEL NO. 1 Township 2 South, Range 21 East of the Boise Meridian, Blaine County, Idaho
Section 3: A parcel of land located in the SE¼NW¼ more particularly described as follows:

COMMENCING at the North quarter corner of said Section 3; THENCE South 00°49'52" East along thEast boundary of the NW¼ of Section 3 for a distance of 1,450.00 feet; THENCE North 88°57'30" West for a distance of 37.81 feet to a point on the Westerly right-of-way boundary of Highway U.S. 93 and being the TRUE POINT OF BEGINNING; THENCE South 00°51'00" East along the Westerly right-of-way boundary of Highway U.S. 93 for a distance of 1,204.61 feet to a point on the Southerly boundary of the NW¼ of Section 3; THENCE South 89°03'31" West along the Southerly boundary of the NW¼ of Section 3 for a distance of 757.75 feet; THENCE North 01°03'00" West for a distance of 1,231.29 feet to a point on the Southerly boundary of Tax Lot 4035; THENCE South 88°57'30" East along the Southerly boundary of Tax Lot 4035 for a distance of 762.47 feet to the TRUE POINT OF BEGINNING. Also known as Tax Lot 7314. **SUBJECT TO** a 25.0-foot-wide road easement for the purpose of ingress and egress; said easement being adjacent to and on the Northerly side of the Southerly boundary of the described parcel. **AND EXCEPTING** the Highway right of way.

Owyhee County
PARCEL NO. 1 Township 9 South, Range 12 East, Boise Meridian, Owyhee County, Idaho Section 18: S½SE¼ Section 19: NE¼NE¼ Section 29: E½NE¼;

SE¼NW¼; N½SE¼
PARCEL NO. 2 Township 9 South, Range 11 East, Boise Meridian, Owyhee County, Idaho Section 24: N½NE¼ Township 9 South, Range 12 East, Boise Meridian, Owyhee County, Idaho Section 18: Lots 3, 4; E½SW¼ Section 19: Lot 1; NE¼NW¼ Section 20: S½NW¼; SW¼ Section 29: N½NW¼
PARCEL NO. 3 Township 9 South, Range 12 East, Boise Meridian, Owyhee County, Idaho
Section 17: SW¼SE¼ Section 20: E½NE¼; NE¼SE¼ Section 21: SE¼NW¼; W½SW¼; NE¼SW¼
PARCEL NO. 4 Township 9 South, Range 12 East, Boise Meridian, Owyhee County, Idaho Section 19: NW¼NE¼; S½NE¼; SE¼NW¼; NE¼SW¼; N½SE¼; SE¼SE¼
PARCEL NO. 5 Township 9 South, Range 12 East, Boise Meridian, Owyhee County, Idaho
Section 19: Lot 2; SW¼SE¼ Section 20: W½E½ Section 29: W½NE¼
PARCEL NO. 6 Township 9 South, Range 12 East, Boise Meridian, Owyhee County, Idaho
Section 28: W½
PARCEL NO. 7 Township 9 South, Range 12 East, Boise Meridian, Owyhee County, Idaho Section 29: SW¼SW¼ Section 30: SE¼SE¼ Section 31: E½NE¼ Section 32: NW¼

EXHIBIT B
All furnishings, fixtures (including trade fixtures), appliances, furniture, pumps, motors, sprinkler systems and mainlines, and all other equipment used for the production of water on the land described in attached Exhibit A (the “Property”), or for the irrigation or drainage thereof, and all potato storage equipment, together with, whether now owned or hereafter acquired, any and all accessions, parts, additions, replacements and substitutions for any of such property, and all proceeds (including insurance proceeds) from the sale or other disposition of any such property, including but not limited to:
EQUIPMENT LIST
TRACT I 1 GE 400hp ELECTRIC MOTOR SERIAL #FY243055; 1 WINROATH DEEP WELL TURBINE PUMP SERIAL #9878; 3 7-TOWER VALLEY CENTER PIVOTS; 1 MARATHON ELECTRIC 40hp MOTOR
SERIAL #A1059V-55; 1 CENTRIFUGAL BOOSTER PUMP no serial number; 320 JOINTS 3”X40’ ALUMINUM HANDLINES; VARIOUS VALVES CONNECTORS AND END PLUGS
TRACT II 1 ZIMMATIC 12-TOWER PIVOT SERIAL #P-19842; 1 BALDOR 100hp CENTRIFUGAL PUMP, MOTOR AND PANEL SERIAL #294c; 1 125 hp BOOSTER PUMP, MOTOR AND PANEL SERIAL #YA40575TDS026GNW frame SERIAL #40576; 1 CORNELL 40hp BOOSTER PUMP, MOTOR AND PANEL SERIAL #10378312.6; 150 JOINTS OF 3” HOOK AND LATCH HANDLINES

All rents, issues, profits, royalties and income arising out of or related to real property in Twin Falls and Cassia Counties, Idaho, whether now or hereafter due, described on Exhibit “A”.

All equipment and fixtures (including trade fixtures), including without limitation all fixed potato equipment and all irrigation equipment (all pumps, motors, sprinkler systems, mainlines and all other irrigation equipment used for the production of water on the land described in the attached Exhibit “A” (the “Property”) or for the irrigation or drainage thereof), whether now owned or hereafter acquired, and whether now existing or hereafter arising, and all accessions, parts, additions, replacement and substitutions for any of such property, and all proceeds (including

EXHIBIT B Cummins Farms Inc Water Rights Exhibit Tract I – North Farm					
	Number	cfs	Priority Date	Acres	Stage
The Home Place Id Dept Water Resources	45-2282	0.70	11/19/48	100.00	License
	45-2588	2.24	08/11/59	217.00	License
	45-2599	1.39	01/18/60	217.00	Decreed
	45-10172	0.08	12/31/59	Domestic	Decreed
Twin Falls Canal Co	31338			65.29	Shares
Hawker - Canyon					
Twin Falls Canal Co	36083*			183.30	Shares
*Cert 33549 for 121 share and 35607 for 62.30 shares combined to one certificate.					
Moore					
Twin Falls Canal Co	35412			125.00	Shares
	35413			122.00	Shares
	35414			32.00	Shares
	35415			67.00	Shares
Norris					
Twin Falls Canal Co	35725			132.66	Shares
Walker					
Twin Falls Canal Co	35363			223.77	Shares
	35364			57.34	Shares
Link					
Twin Falls Canal Co	34604			207.00	Shares
Coiner					
Twin Falls Canal Co	35683			13.30	Shares
	35684			20.00	Shares
	35685			20.00	Shares
	35686			1.00	Shares
	35687			31.24	Shares
	35688			23.00	Shares
	35689			13.02	Shares
	35690			23.52	Shares
	35691			60.00	Shares
	35692			35.00	Shares
	35693			37.00	Shares
	35694			15.00	Shares
	35695			2.50	Shares
	35696			37.21	Shares
	35697			80.00	Shares
	36158			135.61	Shares
Fram					
Twin Falls Canal Co	35304			1.92	Shares
	35416			63.01	Shares
	35550			28.00	Shares
Adams - Desert					
Twin Falls Canal Co	34014			11.50	Shares
	34017			17.63	Shares
	34167			8.27	Shares
	34176			23.88	Shares
	34819			17.00	Shares
Additional Water Rights Available for Tract I					
Artesian Irrigation, Inc.	46			2866.00	Shares
			equivalent to:	533.00	Acre Feet
within the Artesian Irrigation, Inc. District delivery through Murtaugh Lake					

Cummins Farms, Inc Water Rights Exhibit Tract III – Conrad Farm								
Right Number	Priority Date	Basis	Use	Diversion Rate	Volume	Total Acres	Notes	
45-2583	19-Jun-59	License	Irrigation	1.82 cfs	888 afa	245.0		
45-2674A	11-Sep-62	License	Irrigation	4.22 cfs	1148 afa	287.0		
45-2689	9-Nov-62	License	Irrigation	5.82 cfs	1976 afa	494.0		
45-7020	6-Apr-67	License	Irrigation	3.76 cfs	752 afa	188.0		
45-7034	3-Mar-69	License	Irrigation	2.94 cfs	580 afa	148.0		
45-7035	28-Feb-69	License	Irrigation	5.79 cfs	1280 afa	320.0		
45-7110	18-Sep-72	License	Irrigation S	4.00 cfs	1248 afa	310.0		
45-7238	2-May-75	License	Irrigation	6.40 cfs	2536 afa	634.0		
45-7374	11-Apr-79	License	Irrigation	3.10 cfs	620 afa	155.0		
45-10268	1-Sep-55	Decreed	S D	.26 cfs			Quantity not to exceed 13,000 gal per day; 25 cattle and horses	
45-10269	1-Sep-60	Decreed	S D	.04 cfs			Quantity not to exceed 13,000 gal per day; 100 cattle	
45-10270	12-Nov-66	Decreed	S D	.24 cfs			Quantity not to exceed 13,000 gal per day; 100 cattle, 1000 sheep	
45-10271	12-Nov-66	Decreed	S D	.24 cfs			Quantity not to exceed 13,000 gal per day; 100 cattle, 1000 sheep	
45-10272	12-Nov-66	Decreed	S D	.24 cfs			Quantity not to exceed 13,000 gal per day; 100 cattle, 1000 sheep	
45-10273	12-Nov-66	Decreed	S D	.24 cfs			Quantity not to exceed 13,000 gal per day; 100 cattle, 1000 sheep	
45-10274	15-Mar-62	Beneficial Use	Irrigation	.07 cfs	34 afa	494.0		
Palisades Water Users, Inc. Cassia Co Holdings								
658					1000		Each right equivalent to an acre foot of storage in reservoir	
660					140		Cost of ea share on average \$0.45 per share. Water is delivered by Milner Low Lift. These certificates are personal property.	
S - Stock		D - Domestic						
C - Commercial								

Cummins Farms, Inc Water Rights Exhibit Tract IV – Blue Ridge						
Right Number	Priority Date	Basis	Use	Diversion Rate	Volume	Total Acres
51-7038	20-Jun-69	Active	Irrigation	4.28 cfs		320.0
51-7030	30-Sep-68	Active	Irrigation	6.40 cfs		320.0
51-7018	5-Apr-68	Active	Irrigation	3.00 cfs		210.0
51-7014	19-Feb-68	Decreed	Irrigation	3.99 cfs	1280 afa	320.0
51-2189	24-Dec-63	Decreed	Irrigation	4.14 cfs	828 afa	207.0
51-2188	11-Jan-64	Decreed	Irrigation	1.62 cfs	786 afa	278.0
51-2186	9-Dec-63	Decreed	Irrigation	5.40 cfs	1080 afa	270.0
51-2185	9-Dec-63	Decreed	Irrigation	5.80 cfs	1160 afa	290.0
51-10292	31-Dec-71	Decreed	Domestic	0.04 cfs		
51-10291	20-May-68	Decreed	Domestic	0.04 cfs		
51-10290	20-May-71	Decreed	Domestic	0.04 cfs		
51-10201	1-Mar-77	Active	Domestic	0.04 cfs		
51-10137	30-Sep-75	Active	Domestic	0.04 cfs		
51-10046	30-Jun-85	Decreed	Irrigation	0.355 cfs		278.0
Cummins Farms, Inc Water Rights Exhibit Tract VI – 3rd Gen Beck Farm						
Right Number	Priority Date	Basis	Use	Diversion Rate	Volume	Total Acres
45-2576	10-Apr-59	License	Irrigation	5.94 cfs	1188 afa	297.0
45-7363	8-Jan-79	License	Irrigation	1.66 cfs	556 afa	139.0
Cummins Farms, Inc Water Rights Exhibit Tract VII – 3rd Gen Giles Farm						
		Number	cfs	Priority Date	Acres	Stage
Twin Falls Canal Co		34875			359.95	Shares

— Continued on next page

Public notices

insurance proceeds) from the sale or other disposition of any of such property.

All rents, issues, profits, royalties and income arising out of or related to real property in Twin Falls, Cassia, Blaine and Owyhee Counties, Idaho, whether now or hereafter due, described on Exhibit “A.”

Irrigation Equipment
Cummins Farms, Inc.
TRACT 1 - North Farm

The Home Place: US Electric Motor 25 HP; Serial #341897: Aurora Vertiline Pump; Serial #98-74407

:US Electric Motor 40 HP; Serial #1148918: Aurora Vertiline Pump; no serial number: GE Motor 60 HP; Serial #CHJ315407: Layne Bowler Pump; Serial #44982: Westinghouse Electric 30 HP; Serial #8072281: Pomara Pump; Serial #H7733: GE Motor 50 HP; Serial #KH2435410: Peerless Centrifugal Pump; no serial number: 4 ¾-1/4 mile Center Driven Wheelines

Hawker-Canyon: Baldor Electric Motor 25 HP; Serial #39K061W689: Centrifugal Pump; serial number and make unknown: Baldor Electric Motor 25 HP; Serial #39K061W699: Centrifugal Pump, serial number and make unknown: Baldor Electric Motor 25 HP; Serial #39K061W639: Centrifugal Pump, serial number and make unknown: 8-1/4 mile Center Drive Wheelines of various makes

Moore: GE Motor 300 HP; Serial #EDJ515145: Layne Bowler Pump - no serial number: GE Motor 500 HP; Serial #MJJ1219020: Layne Bowler Pump; Serial #74736: GE Motor 500 HP; Serial #MJJ1219021: Layne Bowler Pump; Serial #78858: Westinghouse Electric Motor 150 HP, Serial #773882UGA: Layne Bowler Pump; Serial #81030A: 3-8 Tower Valley Linear: Serial #10068676; Serial #1006877; Serial #10068665: 2-1/4 mile Center Rise Handlines: 3-Center Move Wheelines

Norris-Walker: US Electric Motor 100 HP; Serial #R-2942-00-171-E: Vertiline Pump; Serial #29718: GE Motor 60 HP; Serial #D35031: Vertiline Pump; Serial #D35031: Westinghouse Electric Motor 150 HP; Serial #66F31731: Goulds Pump; Serial #1E95056: 14-1/4 mile Center Drive Wheelines (various makes): 1-8 Tower Valley Pivot (2004); Serial #10318159:

Link: US Electric Motor 75 HP; Serial #R-2842-02-H-521: Layne Bowles Pump; Serial #99-74507-1: GE Motor 75 HP; Serial #FSJ618355: Vertiline Pump; Serial #99-7450-7-2: 1-7 Tower Valley Pivot; no swing arm; Serial #F0G1012: 5-1/2-1/4 mile Center Rise Handlines:

Fram's: US Electric Motor 75 HP; Serial #14H78W244: Berkley Pump; Serial #ON98B00202: US Electric Motor 75 HP; Serial #14JU98W45061: Berkley Pump; unable to read serial number: 1-7 Tower Valley Linear; Serial #2335498: 1-8 Tower Valley Linear; Serial #2135097: 1-8 Tower Valley Pivot; Serial #2134997: 1-8 Tower Valley Pivot; Serial #2444297: 1-8 Tower Valley Pivot; Serial #2444097: 1-8 Tower Valley Pivot; Serial #2334898:

1-8 Tower Valley Pivot; Serial #2444697: 1-8 Tower Valley Pivot; Serial #2453596: 1-8 Tower Valley Pivot; Serial #2453496: 2-Handlines each corner

Coiner:9-7 Tower Linears; Serial numbers as follow; 10068668; 10068672; 10068674; 10068673;

10068671; 10068669; 10068666; 10068670; 10068667: 1 Berkeley Motor; Serial #8UB 326TT DR8957ORL, 75 HP Pump; Serial #2C0191: 1 Berkeley Motor; Serial #8UB 404TT 038629AK, 100HP Pump; Serial #2C01D: 1 Berkeley Motor; Serial #8UB 326TT DR8957DR, 75 HP Pump; Serial #2C01M: 1 Berkeley Motor; Serial #F0601070042-004R, 40 HP Pump US; Serial 2K02D: 1 Berkeley Motor; Serial #F061070042-004R, 40 HP Pump US; Serial 2K02B: 1 Berkeley Motor; Serial #F0841070836-006R; 40 HP Pump; Serial #2K02B

Savage Desert: Baldor Motor 100 HP; Serial #S652695: Pump unknown make; Serial #01-9713: Motor unknown make 75 HP; Serial #70016658: Aurora Pump; Serial #77-44: 3-8 Tower Valley Pivots, Serial #64-P1-57024; 63-P2-62-870; 62-P3-68199: 1 Pivot; Serial #85436

Adams – Desert: 1-8 Tower Valley Pivot; Serial #73121: 1/4 mile Handlines on corner

Sprague: GE Motor 100 HP Serial #CMJ331103: Turbine pump of unknown make and serial number: US Electric Motor 20 HP Serial #1054179: Aura Vertiline turbine pump; serial number unknown: 118 Tower Valley Pivot; Serial #52245: 2-1/4 mile Center Drive Wheelines of various makes

TRACT II - South Farm

Goodman: Marathon Motor Electric 60 HP; Serial #42727870-5/12-06: Paco Centrifugal Pump; Serial #99B00365-A: 1-8 Tower Valley Pivot, Unable to obtain serial # due to crops; will get after harvest: 3-1/4 mile Center Rise Handlines

Adams: GE Motor 75 HP; Serial #OJJ423331: Aurora Vertiline Pump; no serial number: US Electric Motor 100HP; Serial #956758: Fairbanks-Morse Pump; Serial #PN8401: GE Motor 150 HP; Serial #FCJ623139: Layne Bowler Pump; Serial #1520: Deming Electric Motor; Serial #19297: Fairbanks-Morse Pump; Serial #P29801: GE Motor 50 HP; Serial #FNJ608499: Mid-South Pump; Serial #5913: 1-8 Tower Zimmatic Pivot; Serial #P49373: 2-8 Tower Valley Pivots; Serial #(S)073304 & (N)073306: 4-1/4 mile Center Rise Handlines

O Anderson: W3-US Electric Motor 75 HP; Serial #1015545: Fairbanks Morris Pump; Serial #P18488: Baldor Electric Motor 25 HP; Serial #JPM2516T: Paco Pump; serial number unknown: 1-1/4 mile Centre Rise Handlines

Breeding: GE Motor 150 HP; Serial #OLJ126020: 1-8 Tower Lockwood Pivot; Serial #B1347: 1-1/2-1/4 mile Center Rise Handlines

Carrier: US Electric Motor 125 HP; Serial #997055: Layne Bowler Pump; serial number unknown: Baldor Electric Motor 50 HP; Serial #0000210: Paco Centrifugal Pump; Serial #BOR00304H: GE Motor 125 HP; Serial #LKJ1113107: Layne Bowler Pump; serial number unknown: Motor 50 HP (maker unknown); Serial #8134-A-A00: Cornell Centrifugal Pump; serial number unknown: 1-8 Tower Valley Pivot; Serial #89-P3-63620: 1-8 Tower Valley Pivot; Serial #84-P2-IB1109: 3-1/4 mile Center Rise Handlines

Claiborn & Sumner: US Electric Motor 5 HP; Serial #R-8378-04-906: Aurora Vertiline Pump; serial number unknown: LS Electric Motor 40HP; Serial #2410502: Aurora Vertiline Pump; Serial #37570290: US Electric Motor

40HP; Serial #HR-1031735: Fairbanks-Morse pump; serial number unknown: Demming Electric Motor unknown HP or serial number: Peerless Pump; Serial #2615803: Baldor Electric Motor 60 HP; Serial #02998: Paco Centrifugal Pump; serial number unknown: GE Motor 15 HP; Serial #ND6293: Fairbanks-Morse Morse pump, Serial #2F8546-1: US Electric Motor 40 HP; Serial #11800407: Fairbanks-Morse Morse Pump; Serial #PM9045: Marathon electric motor 60 HP; Serial #7404: Centrifugal Pump unknown make or serial number: US Electric Motor 40HP; Serial #3704482: Layne Bowler Pump; Serial #4414: Westinghouse Electric Motor 60 HP; Serial #9513T02H: Pump of an unknown make or serial number: GE Motor 125 HP; Serial #BHJ204102: Orteningto Pump; Serial #12-401QB013: Baldor Electric Motor 60 HP; Serial #14529W44661: Cornell Centrifugal Pump; Serial #79029: GE Motor 100HP; Serial #DWJ302115: Aurora Vertiline Pump; Serial #770: US Electric Motor 75 HP; Serial #945689: Fairbanks-Morse Morse Pump; serial number unknown: GE Motor 75 HP; Serial #HTJ805319: Layne Bowler Pump; serial number unknown: 25 HP motor make and serial number unknown: Paco Pump; Serial #G10X0P20108: GE Motor 125 HP; Serial #MMJ1201975: Layne Bowler Pump; Serial #17080: Baldor Electric Motor 60 HP; Serial #99B00365-B: Paco Pump; Serial #60-25013705200TZ512: 3-8 Tower Valley Pivots: 1-8 Tower Valley Pivot; Serial #85795: 1-8 Tower Zimmatic Pivot; Serial #279676: 15 -1/4 mile Center Drive Wheelines: 6-1/4 mile Center Rise Handlines:

Hawker: US Electric Motor 125 HP; Serial #997055: Layne Bowler Pump; serial number unknown: Marathon Electric Motor 50 HP; serial number unknown: Cornell Pump; serial number unknown: 1-7 Tower Pivot with Corner Catcher; Serial #80-P1-FB1579: 1-1/4 mile Center Rise Handline

Myers: US Electric Motor 60 HP; Serial #3125237R008R-3: Layne and Bowler Pump; Serial #16148: US electric Motor 40HP; Serial #3648363: Goulds Pump; Serial #58895: 1-8 Tower Zimmatic Center Pivot; Serial #88-P2-L47395: 1-1/4 mile Center Rise Handlines:

Nail: Century Electric Motor 20 HP; Serial #6-360538-02: Centrifugal Pump; make and serial number unknown: Century Electric Motor 30 HP Serial #6-355297-01: Cornell Pump; Serial #53836: Century Electric Motor 30 HP; Serial #6-355297-02: Cornell Pump; Serial #53835: GE Motor 100HP; Serial #XHJ96949181: Layne Bowler Pump; Serial #17096: Century Electric Motor 30 HP; Serial #6-355297-02: Cornell Pump; Serial #55837: US Electric Motor 200 HP; Serial #1021730: Layne Bowler Pump; Serial #269-76: 1-8 Tower Zimmatic Pivot; Serial #80-P3-L77580: 1-8 Tower Zimmatic Pivot; Serial #100-P1-L77581: 1-8 Tower Zimmatic Pivot; Serial #100-P2-L74898: 3-1/2-1/4 mile Center Rise Handlines:

Nebeker: GE Motor 150 HP; Serial #YHJ6949196: Layne Bowler Pump; Serial #15890: Lincoln Electric Motor 50 HP; Serial #1352241: Cornell Centrifugal Pump; Serial #64206: US Electric Motor 100 HP; Serial #1065226: Layne Bowler Pump; serial number unknown: GE Motor 75 HP; Serial #LJS14035:

Cornell Centrifual Pump; Serial #15747: 2-8 Tower Valley Pivots; Serial #84-P1-HB1347 & 97-P2-IB1110: 2-1/4 mile Handlines:

L. Stanger: GE Motor 100HP; Serial #NRJ114012: Layne Bowler Pump; Serial #1775: Baldor electric Motor; plate with serial number missing: Centrifugal Pump; make and serial number unknown: 1-8 Tower Zimmatic Pivot; Serial #79546: 8-1/4 mile Center Driven Wheelines:

Stanger: US Electric Motor 100HP; Serial number unknown: Fairbanks-Morse-Morse Pump; Serial #PH41: Baldor Electric Motor 30 HP; Serial #6930: Cornell Pump; Serial #S345: US Motor Electric 100HP; Serial #956536: Peerless pump; serial number unknown: Marathon Electric Motor 30 HP; Serial #A15044A55: Cornell Pump; Serial #64199: GE Motor 125 HP; Serial #SMJ510003: Layne Bowler Pump; serial number unknown: Baldor Electric Motor 30 HP; Serial #4952-1494: Cornell Pump; Serial #391513: 3-8 Tower Valley Pivots: Serial #97-P1; 148326:80-P2; 800502; 89-P3; 073305: 3-1/4 mile Center Rise Handlines:

VanLueven: GE Motor 200 HP; serial number unknown: Aurora Vertiline Pump; serial number unknown: Marathon Booster Motor 60 HP; 30364TTD: Paco Centrifugal Pump; serial number unknown: US Electric Motor 125 HP; Serial #1032613: Fairbanks-Morse Pump; serial number unknown: GE Booster Motor 50 HP; Serial #SK326JL2262: Cornell Centrifugal Pump; serial number unknown: US Electric Motor 150 HP; Serial #A445UMP or 1405773: Deming Pump; Serial #12952: GE Booster Motor 50 HP; serial number unknown: Cornell Centrifugal Pump; Serial #35880: US Electric Motor 125 HP; Serial #326TCZ96080: Pump with no make or serial number available: Baldor Booster Motor 50 HP; serial #3426024W115: Paco Centrifugal Pump; serial number unknown: 1-8 Tower Valley Model 8000 Pivot; Serial #85817: 1-8 Tower Valley Model 8000 Pivot; Serial #85793: 1-8 Tower Valley Model 8000 Pivot; Serial #85816: 1-9 Tower Valley Wade Rain Retrofit Pivot; EN377:

Savage - Allen's: GE Motor 125 HP; Serial #YDG484013: Vertiline Pump; Serial #9072045: US Electrical Motors 125 HP; Serial #HC1023160: Vertiline Pump; serial number unknown: W4-US Electric Motor 125 HP; Serial #1239980: Fairbanks-Morse Pump; Serial #PH7741: W5-US Electric Motor 125 HP; Serial #1000218: Layne Bowler Pump; no serial number: W2-US Electrical Motors 200 HP; Serial #C1005076: Pump unknown make, Serial #00 74340: W1-GE Motor 100HP; Serial #ND013022: Peerless Pump; Serial #173371: US Electrical Motors 60 HP; Serial #934845: Fairbanks-Morse Pump; Serial #PM315: GE Motor 60 HP; Serial #RD155050: Vertiline Pump; serial number unknown: 2 Valley Linear Pivot; Serial #62052 and unknown: 2-8 Tower Valley Pivots; Serial #53293 and 62001: 3-1/4 mile Center Driven Wheelines

Savage Blue Bldg.: GE Motor 150 HP; Serial #MWJ1221109: Pump unknown make, Serial #D14634: GE Motor 200 HP; Serial #CSJ312127: Aurora Pump; serial number unknown: 2 Valley Linear Pivots; Serial #70015 and unknown: 3-1/4 mile

Center Driven Wheelines

Funk Farm: W8-US Electric Motor 150 HP; Serial #1220589: Deep Well Turbine Booster: Unknown Booster Motor 75 HP; Serial #R-9426-03-204M: Centrifugal Booster Pump; W7-GE Motor 125 HP; Serial #DNJ420111: Deming Deep Well Turbine Booster: 1-8 Tower Valley Center Pivot; Serial #53303: 1-8 Tower Valley Center Pivot; Serial #53292:

TRACT III - Conrad Farms: S1-GE Motor 100 HP; Serial #ANJ112434: Layne Bowler Pump; serial number unknown: S2-GE Motor 100 HP; Serial #LJJ1107152: Layne Bowler Pump; Serial #75272: B3-Motor 20 HP; make and serial number unknown: Pump; make and serial number unknown: B4-Marathon electric Motor 60 HP; Serial #96583-219-3: Aurora Pump; Serial #7J-14429-2: B5-Marathon Electric Motor 60 HP; Serial #FL90897: Aurora Pump; Serial #7J-14429-3: S6-GE Motor 200 HP; Serial #NYJ117130: Pump; unknown make; Serial #9673945:

S7-US Electric Motor 75 HP; Serial #4066339-5: Layne Bowler Pump; Serial #D32759: S8-GE Motor 100 HP Serial #LBJ1130129: Aurora Pump; serial number unknown: B9-US Electric Motor 200 HP; Serial #CD120801-J93: Aurora Pump; Serial #7416507: W10-GE Motor 500 HP; Serial #DLJ416021: Aurora Pump; Serial #V76-72983: W11-US Electric Motor 100 HP; Serial #678585: Cornell Pump; serial number unknown: W12-US Electric Motor 60 HP; Serial #1259126: Layne Bowler Pump; Serial #D12663: W13-US Electric Motor 150 HP Serial #1402684: Layne Bowler Pump; Serial #D01006: W14-US Electric Motor 150 HP; serial number unknown: Peerless Pump; Serial #193223: B15-Marathon electric Motor 125 HP; Serial #1905420-613-02: Cornell Pump; Serial #6RB-125-4: W16-GE Motor 450 HP; Serial #EHJ503017: Layne Bowler Pump; Serial #181640: B17-The Louis Allis Co Electric Motor 75 HP; Serial #Z587980: Layne Bowler Pump; Serial #D40022: B18-US Electric Motor 150 HP; Serial #CZ684-01-171-J: Layne Bowler Pump; Serial #D35725: B19-Electric Motor 100 HP; make unknown; Serial #960827: Aurora Pump; Serial #77-06580-2: W23-GE Motor 350 HP; serial #UNJ713002: Layne Bowler Pump; Serial #D04194: B24-Marathon Electric Motor 100 HP; Serial #4Z536950-3120-04: Paco Pump; Serial #8-60157-650001: Linear Valley 1389' Model 800H; Serial #81467: Linear Valley 1389' Model 800H; Serial #81505: 6-Valley Pivots Models 8000; Serial #238839, 7366480, 747970, 81691, 244339, and 238849: 1-7 Tower Valley Pivot, Unable to obtain serial number due to crops, will get after harvest: 2-8 Tower Valley Pivots, Unable to obtain serial number due to crops, will get after harvest: 1-9 Tower Valley Pivot, Unable to obtain serial number due to crops, will get after harvest: 2-10 Tower Lockwood Pivots; Retro fit with Valley Boxes, Unable to obtain serial number due to crops, will get after harvest: 1-11 Tower Valley Pivot, Unable to obtain serial number due to crops, will get after harvest 16-1/4 mile Wheel lines Center Drive; Various Makes 12-1/4 mile Center Rise Handlines

— Continued on next page

Public notices

TRACT IV - Blue Ridge: W-GE Motor 450 HP 1,770 rpm; Serial #AKJ123017: Aurora turbine pump; Serial #U74-00266: B-Marathon Motor 75 HP 1,770 rpm; no serial number available: American Marsh centrifugal pump; Serial #125643: W-GE Motor 400 HP 1,775 rpm; Serial #EKJ508021: Aurora turbine pump; Serial #37570237: B-Baldor Motor 30 HP 1,789 rpm; Serial #196C-734: Cornell centrifugal pump no serial number available: Toshiba variable frequency drive and central air conditioning unit: W-US Electric Motor 200 HP 1,800 rpm; Serial #1150500: Layne Bowler turbine pump; Serial #TF-18-1099: W-US Electric Motor 250 HP 1,800 rpm; Serial #J141397: Layne and Bowler turbine pump; Serial #D19438: W-US Electric Motor 300 HP 1,800 rpm; Serial #HC1029030: Layne and Bowler turbine pump; Serial #4459: W-GE Motor 200 HP 1,770 rpm; Serial #ATJ121116: Worthington turbine pump; Serial #VTP52215: W-US Electric Motor 200 HP 1,775 rpm; Serial #C1006583: Aurora turbine pump; Serial #3X170185: 14-8 Tower Valley Pivots: 1-9 Tower Valley Pivot: 1-7 Tower Valley Pivot: 4-3 Tower Valley Pivot: 1-5 Tower Valley Pivot, Unable to obtain serial number due to crops, will get after harvest: Approximately 1 1/2 - 1/4 mile in Handlines: Several miles of buried Mainline ranging in size from 6" to 15"

TRACT V – Picabo/Carey: Irrigation equipment is not associated with these parcels.

TRACT VI – 3rd Gen Beck Farm Equipment: GE Motor 400 HP; Serial #FY243055: Winroath Deep Well Turbine Pump; Serial #9878: Marathon Electric Motor 40 HP; Serial #A1059V-55: Centrifugal Booster Pump; serial number unknown: 3-7 Tower Valley Center Pivots, Unable to obtain serial number as it was unreadable: 320 Joints 3"X40' Aluminum Handlines with various valves connectors and end plugs

TRACT VII – 3rd Gen – Giles: Baldor Motor 100 HP: Centrifugal Pump Serial #294-C: 125 Booster Pump Motor; Serial #YA40575TDS7026GNW: Cornell Booster Pump 40 HP; Serial #103783126: 1-12 Towers Zimmatic Pivot; Serial #P-19842: 150 Joints of 3" Hook and Latch Handlines: 1,451-3/4; 1/4 mile Solid Set irrigation lines are used on the farms.

Together with all value openets, end plugs, risers, stems, sprinkler birds, wiring switch panels, shafting, hoses, tubing, bowls, suction pipe, cones, reducers, above and below ground pipe, etc., pertaining to the above listed irrigation equipment.

Potato Cellar Equipment
Specific buildings identified on the Building Supplement as Buildings 4, 5, 6, 7, 8, 9, 21, 34, 46, 47, 54, 55, 56, 57, 58, and 59.

All Plenum pipe, control panels, fans, cooling units and refrigeration units, pertaining and appurtenant and adequate for all potato storage facilities attached to the secured property, and the replacements thereof.

11/22,29; 12/6/06

residing at 2723 Kingsway Dr., Homedale, Idaho has been filed in Owyhee County District Court, Idaho. The name will change to Hannah Lynne Johnson, because she would like to have the last name of her stepfather and the rest of the family with whom she lives. The child's father is living. The child's mother is living.

A hearing on the petition is scheduled for 10:30 o'clock a.m. on December 20, 2006, at the County Courthouse. Objections may be filed by any person who can show the court a good reason against the name changes.

Date: 11/6/06
Charlotte Sherburn, Clerk of the District Court
By Jan Fink, Deputy Clerk
11/15,22,29;12/6/06

The following application(s) have been filed to appropriate the public waters of the State of Idaho:
57-11687
CHARLES W SLOTTJE
3424 PARK RIDGE DR
NAMPA ID 83651
Point(s) of Diversion NWNW S23 T04S R01E OWYHEE County Source GROUND WATER
Use: IRRIGATION 03/01 To 11/15 0.8 CFS
Use: DOMESTIC 01/01 To 12/31 0.04 CFS
Total Diversion: 0.84 CFS
Date Filed: 05/02/2006
Place Of Use: IRRIGATION T04S R01E S23 NWNW

Number of Acres 40
Place Of Use: DOMESTIC T04S R01E S23 NWNW
Permits will be subject to all prior water rights. Protests may be submitted based on the criteria of Sec 42-203A, Idaho Code. Any protest against the approval of this application must be filed with the Director, Dept. of Water Resource, Western Region, 2735 Airport Wy, Boise ID 83705 together with a protest fee of \$25.00 for each application on or before 12/04/2006. The protestant must also send a copy of the protest to the applicant.

KARL J DREHER, Director
11/15,22/06

NOTICE
The Southwest District Board of Health will hold a **Board Meeting** on Tuesday, November 28, 2006 from 9:00 a.m. to 12:00 noon at the Southwest District Health, Room 206, 920 Main Street, Caldwell, Idaho.
11/22/06

NOTICE OF TRUSTEE'S SALE
LOAN NO: 1001947309
T.S. NO.: 06-5503-ID
On 02/28/2007 at 11:00 AM (recognized local time), At the entrance to the Owyhee County Courthouse 20381 State Hwy. 78 Murphy, ID 83650. In the County of Owyhee, State of Idaho, First American Title Insurance Company, as Trustee on behalf of Mortgage Electronic Registration

Systems, Inc. will sell at public auction to the highest bidder, for cash, in lawful money of the United States, all payable at the time of sale, the following described real property, situated in the County of Owyhee, State of Idaho, and described as follows: The north half of Lot 7 and the north half of the west half of Lot 6 of block 2 of the amended townsite plat of Homedale, Owyhee County, Idaho, according to the official plat thereof on file and of record in the office of the recorder for Owyhee County, Idaho. The Trustee has no knowledge of a more particular description of the above referenced real property, but for the purposes of compliance with section 60-113 Idaho Code, the Trustee has been informed that the address of: 631 W. Nevada Homedale, ID 83628, is sometimes associated with the said real property. Said sale will be made without covenant or warranty regarding title, possession or encumbrances to satisfy the obligation secured by and pursuant to the power of sale conferred in the Deed of Trust executed by: Phillip J. Ithurburn and Shannon K. Ithurburn, husband and wife, As grantors, To: First American Title Insurance Company as successor Trustee, for the benefit and security of Mortgage Electronic Registration Systems, Inc., as Beneficiary, dated 4/21/2006, recorded 04/27/2006, as Instrument No. 256116, records of Owyhee County, Idaho. Please

Note: The above Grantors are named to comply with section 45-1506(4)(A), Idaho Code. No representation is made that they are, or are not, presently responsible for this obligation set forth herein. The Default for which this sale is to be made is the failure to pay when due, under Deed of Trust and Note dated 4/21/2006. The monthly payments for Principal, Interest and Impounds (if applicable) of \$520.49 due per month from 6/1/2006 through 2/28/2007, and all subsequent payments until the date of sale or reinstatement. The principal balance owing as of this date on the obligation secured by said Deed of Trust is \$70,100.00, plus accrued interest at the rate of 8.125% per annum from 5/1/2006 All delinquent amounts are now due, together with accruing late charges, and interest, unpaid and accruing taxes, assessments, trustee's fees, attorney's fees, and any amounts advanced to protect the security associated with this foreclosure and that the beneficiary elects to sell or cause the trust property to be sold to satisfy said obligation. Dated: 10/27/2006 By: First American Title Insurance Company By Allnation Default Services, Its Duly Authorized Agent 4665 MacArthur Court Suite 250 Newport Beach, CA 92660 949-252-2800 Les Poppitt, Sr. Vice President P261866
11/8,15,22,29/06

The Newspaper: Make it your business.

We're committed to keeping you informed of developments that affect you at work and at home. From school and community events to city and county government news, this newspaper keeps you on top of what's happening in Owyhee County.

It's an essential component of our free, democratic society, delivering information that lets you develop informed opinions and decisions.

Make a committment to be informed.

Subscribe today.

The Owyhee Avalanche

337-4681 • PO Box 97 • Homedale, ID 83628 • owyheeavalanche@cableone.net

NOTICE OF HEARING ON NAME CHANGE
CASE NO.: CV-2006-05763H
A petition to change the name of Hannah Lynne Gibson, born 5/8/91 in Twin Falls, Idaho



Outshine Santa This Christmas

Residents have included several gifts on their wish lists, but local "Santas" need only to select one item. Gifts should be gift wrapped and tagged with the number and item selected. Gifts need to be dropped off to the Avalanche office before Dec. 21. Gifts will be delivered to Owyhee Health & Rehabilitation Center on Dec. 21.

1. Male: Puzzles (something to do w/hands)
2. Female: Portable CD player, religious CDs, gardening books, talking books
3. Female: Perfume, jewelry, socks
4. Female: Socks, clothes (l), perfume
5. Male: Portable CD player, watch
6. Female: Underwear (8), earrings
7. Male: Electric shaver, western shirts (xl)
8. Male: Shoes, slippers (11), old time country music CDs
9. Female: Radio, underwear, socks (Fruit of the Loom 7)
10. Female: Scrap booking kit, fuzzy socks, photo albums
11. Female: Bras (38D), button up blouses (l)
12. Female: Ankle socks, moo-moo dresses (4x)
13. Female: Throw pillow, stuffed animal
14. Female: Blouses (m), slacks (14), stuffed animal, talking doll
15. Female: Blouses (m), underwear (5), socks, slippers (9)
16. Female: Sports bra (l), shoes (9), case of Pepsi
17. Female: Makeup, jewelry, perfume
18. Female: Perfume (musk), slippers
19. Male: Socks, button up dress shirts (m/l), mens jewelry box
20. Male: Electric shaver, underwear (m/l), aftershave
21. Female: Chocolates, small earrings, jewelry box
22. Female: Silky blouse with slacks (12/14)
23. Female: Art set, fuzzy posters for coloring
24. Female: Blue sweatshirts (m)
25. Female: Knit tops (m), slacks (10)
26. Female: Turtle neck (l), beaded jewelry
27. Female: Body pillow, sweaters (m), slacks (m)
28. Male: Long sleeved western shirts (xl), aftershave, cologne
29. Male: Portable CD player, classical CDs, slippers (10.5)
30. Male: Slippers (l), brief underwear (m)
31. Male: Fuzzy blanket, slippers (l), sweatshirt (xl)
32. Male: Sweatpants (l), t-shirts (l), sweatshirt (xl)
33. Female: Sweat suit (xl), socks, perfume
34. Female: Slippers (l), blanket, body pillow
35. Female: Sweatshirt (3x), caffeine free soda
36. Male: Western shirts (m), jeans (32wX34l)
37. Male: Coat (l), hooded sweatshirt (l), electric razor
38. Female: Sweatshirt (m), hat & gloves, socks
39. Male: Sweatshirt (l), cologne, sports decor, twin size bedding

The annual
Owyhee Avalanche
Christmas gift
project for the
residents of
Owyhee Health &
Rehabilitation
Center Homedale
begins
this week.

Miscellaneous Items:

Hairbrushes,combs, blankets, socks,
hair trimers, books, puzzles, books,
yarn, chocolates & other items
are always welcome and very
much appreciated.

Give a Gift to Care Center Residents